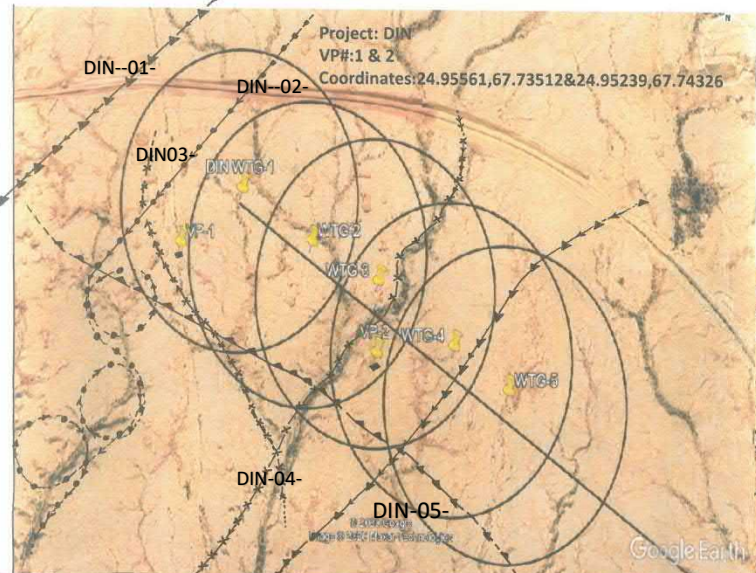


Birds Specie Flight Maps

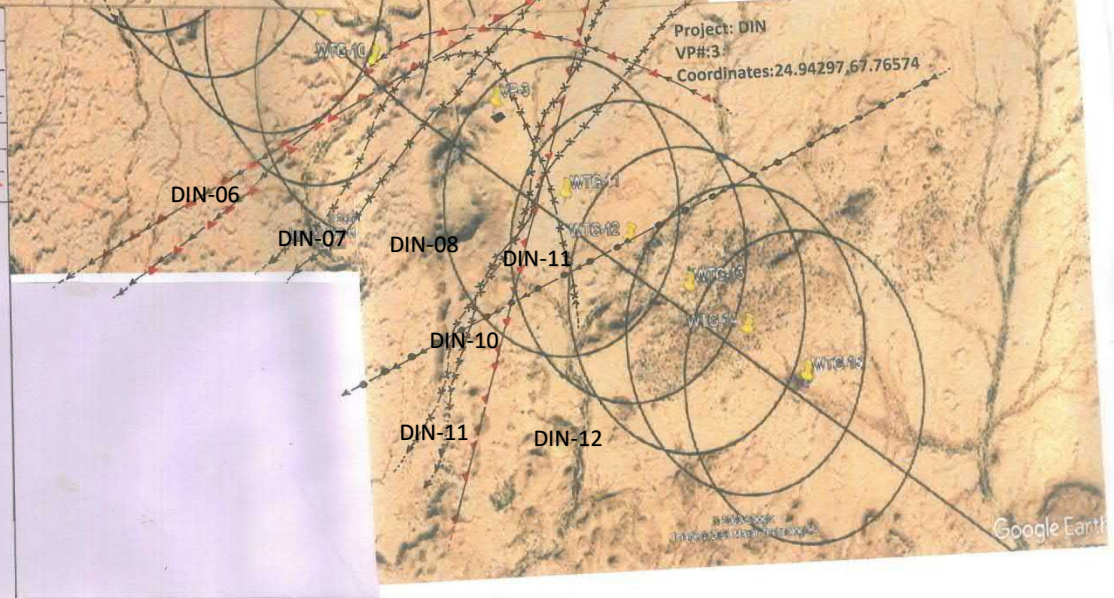
Nov 2019-May 2020

Project Din Period Nov-Jan 2020 VP 1, 2 & 3

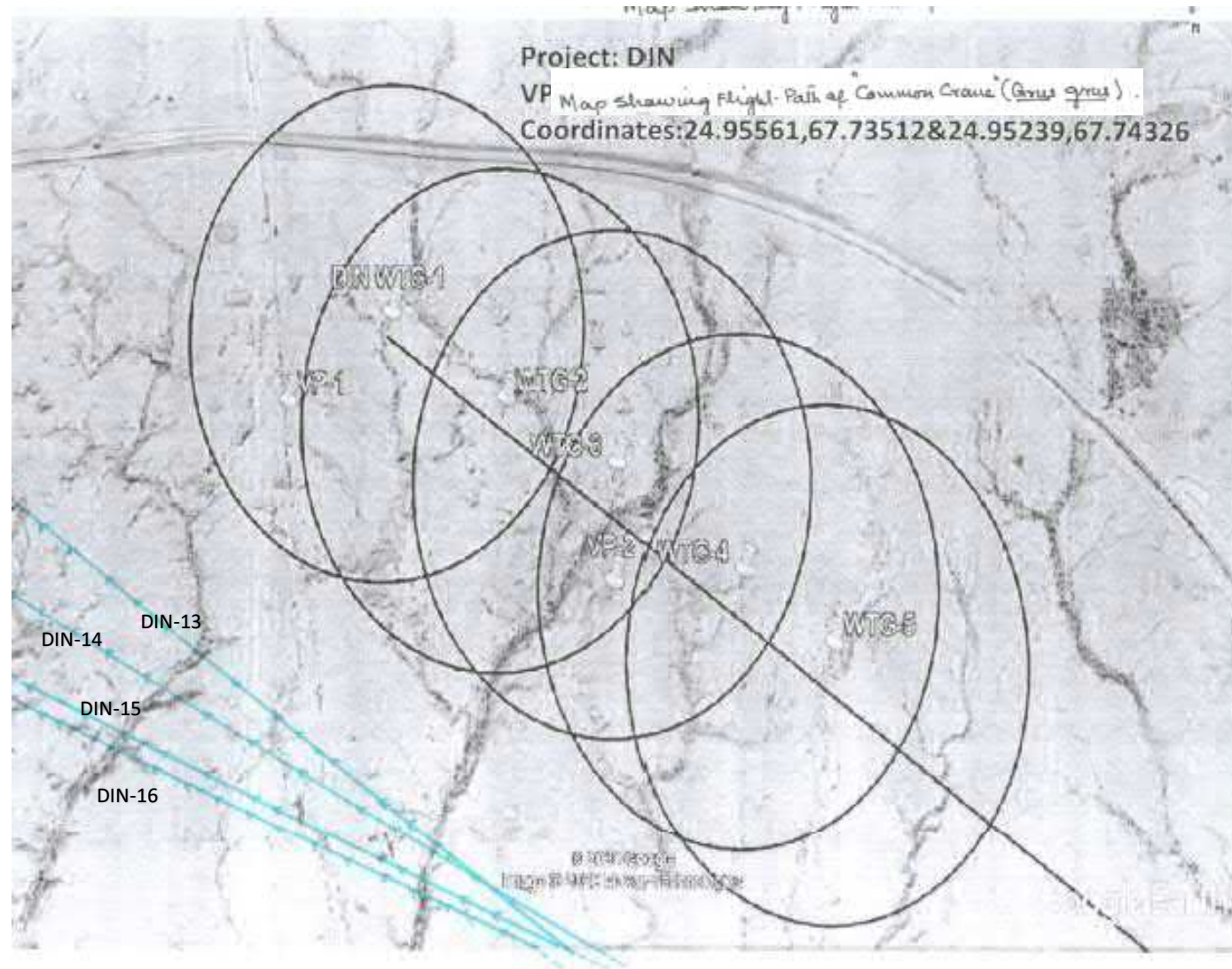
Coding System
Project -Serial #



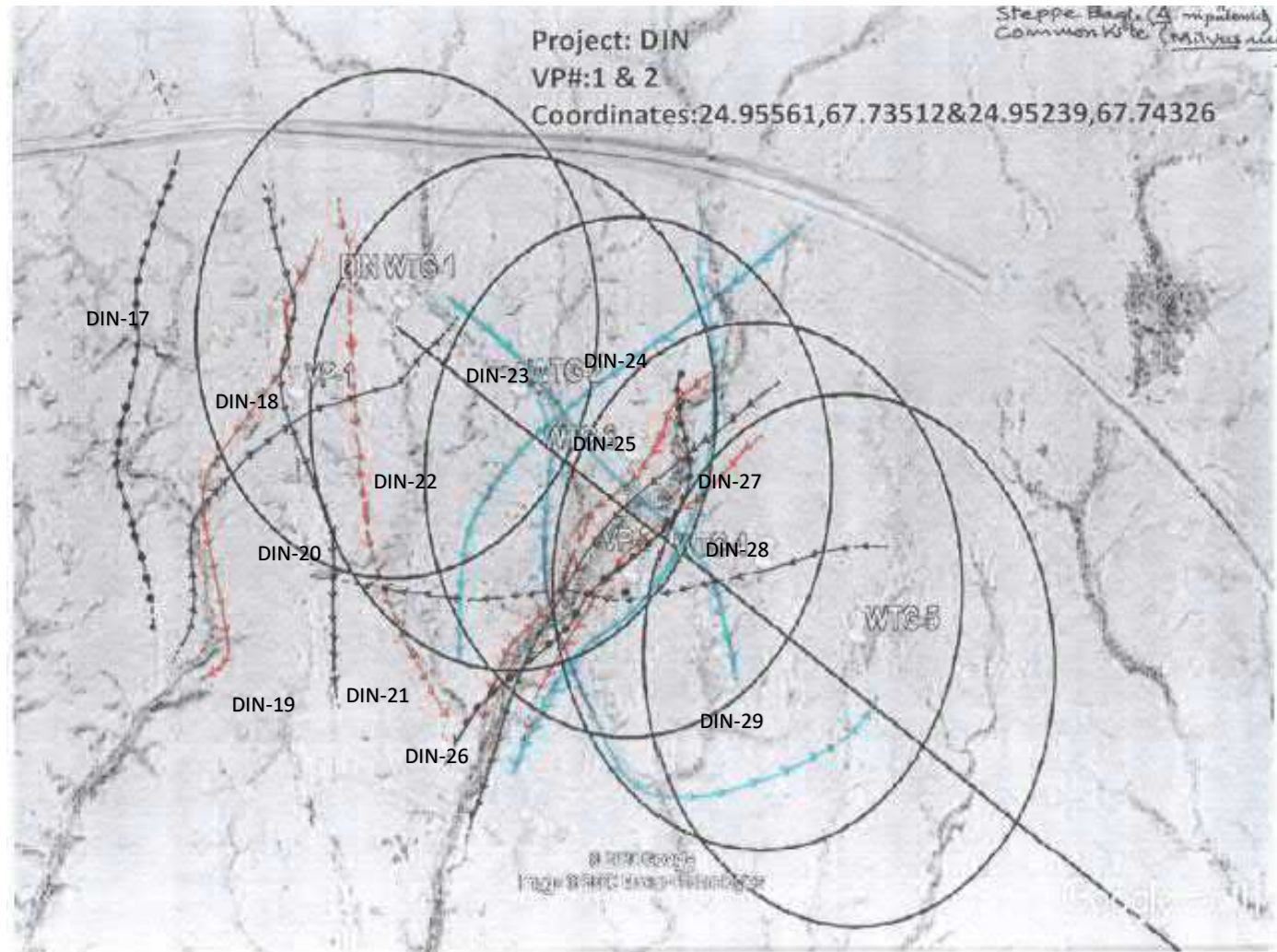
| PROJECT- DIN | | VPNO.1 (NOV-JAN 2019) | |
|--------------|-----------------|-----------------------|--|
| S.No. | COMMON NAME. | | |
| 1. | Common Buzzard. | ●-●-●-●-● | |
| 2. | Spotted Eagle | ▲-▲-▲-▲-▲ | |
| 3. | Shikra. | x-x-x-x-x | |
| 4. | VPs. | ■ | |
| 5. | Steppe Eagle. | ▲-▲-▲-▲-▲ | |



Project Din Period Feb-Mar 2020 VP 1, 2 & 3

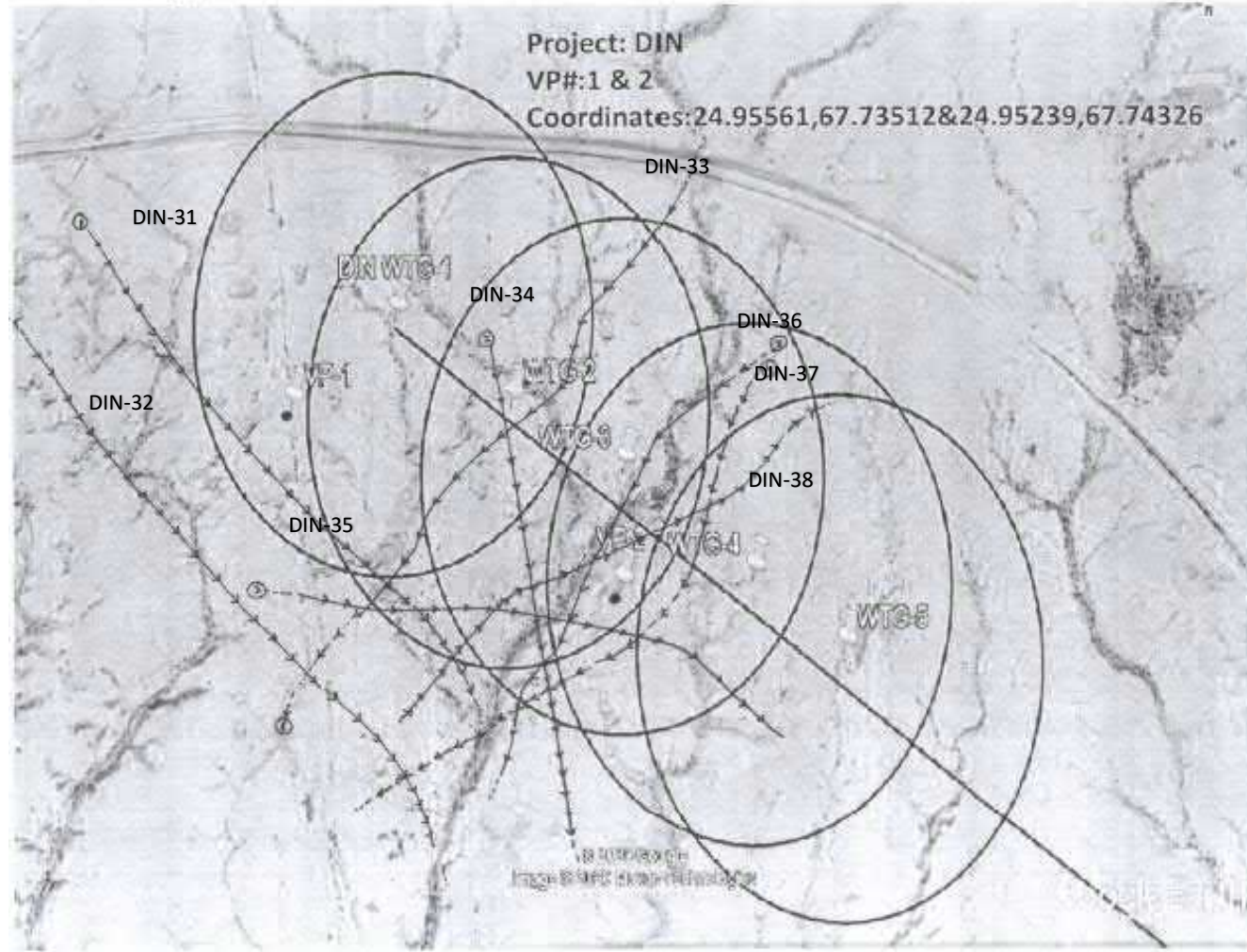


Project Din Period Feb-Mar 2020 VP 1, 2 & 3

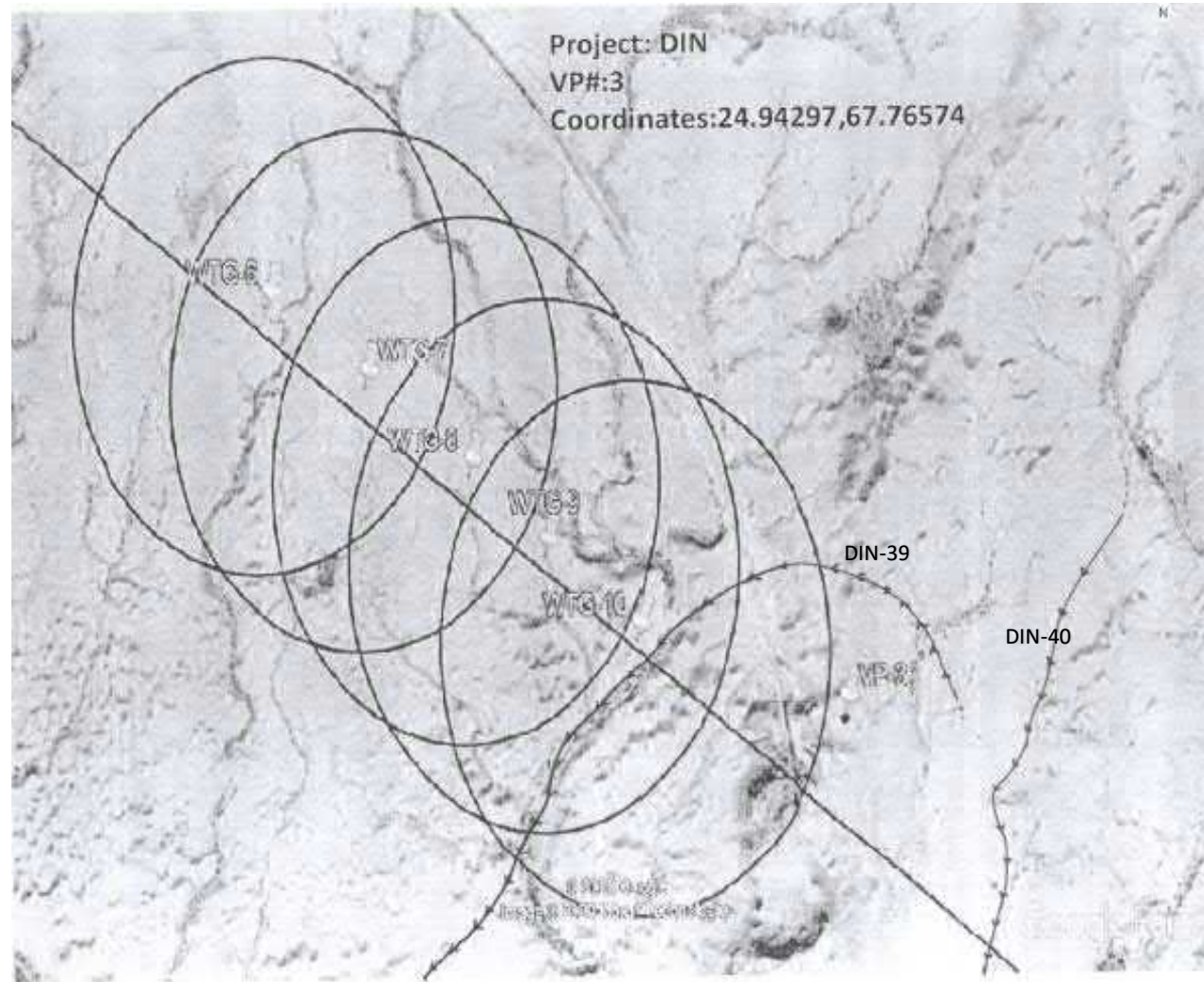


Project Din Period Feb-Mar 2020 VP 1, 2 & 3

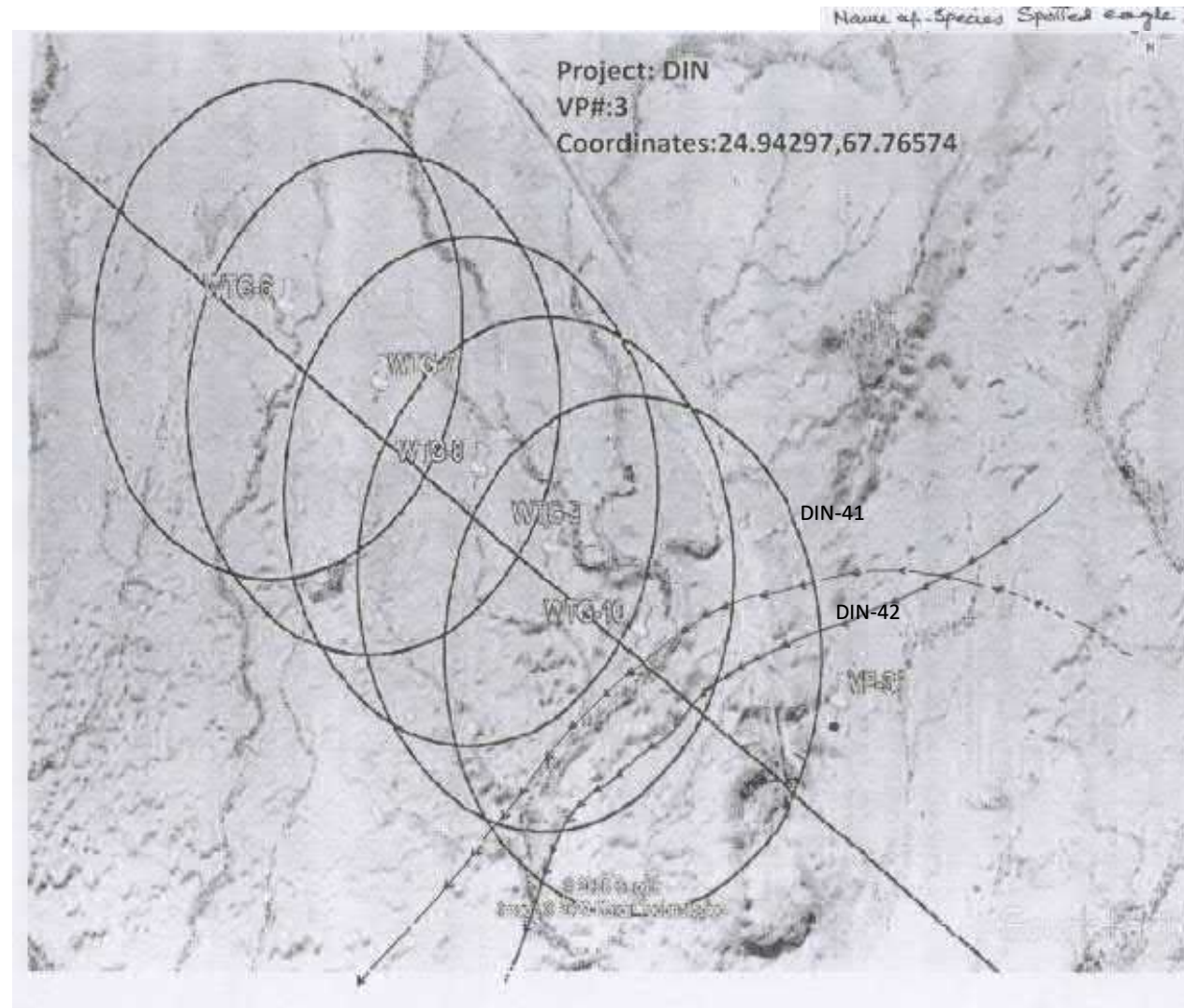
Common trajectory



Project Din Period Feb-Mar 2020 VP 1, 2 & 3

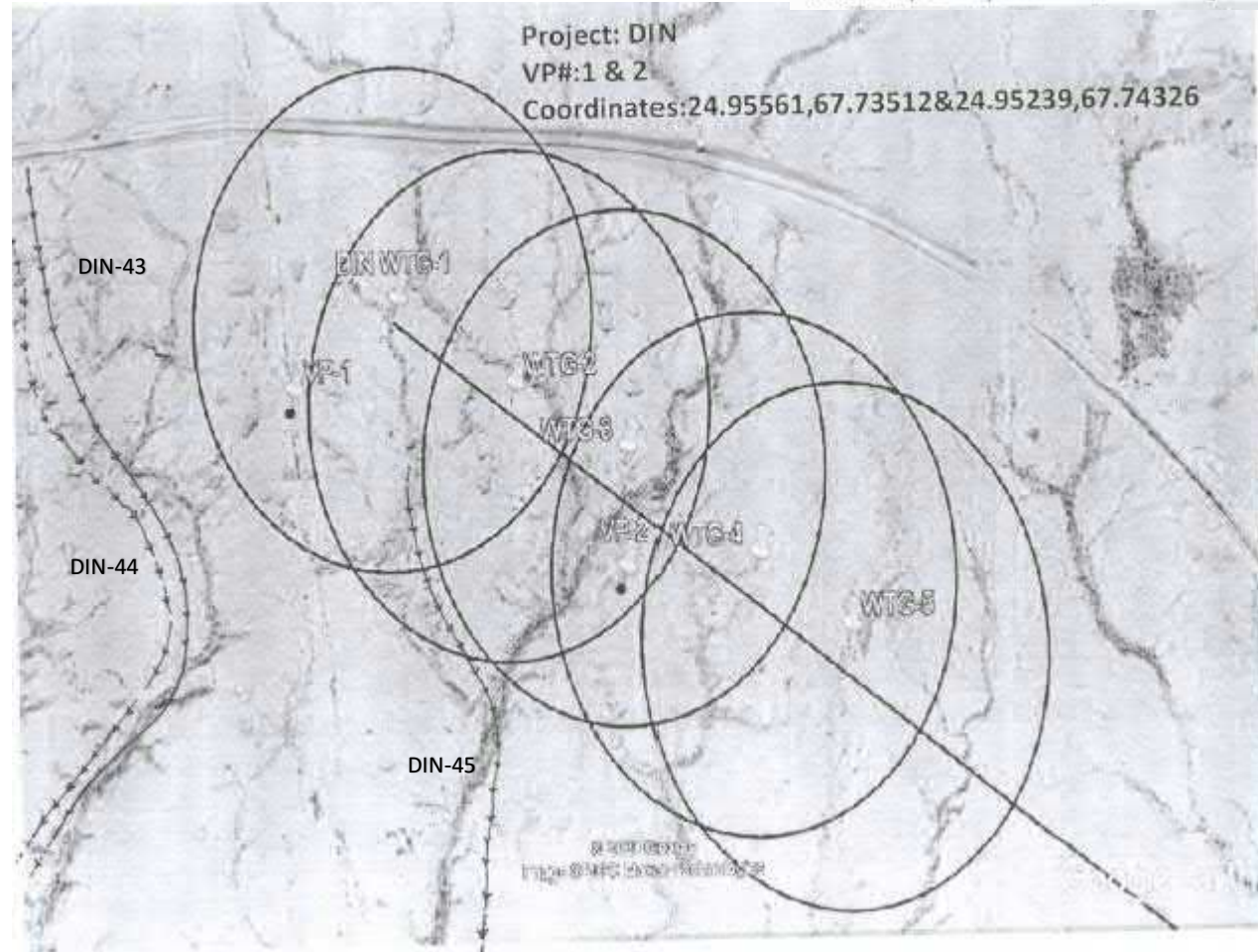


Project Din Period Feb-Mar 2020 VP 1, 2 & 3

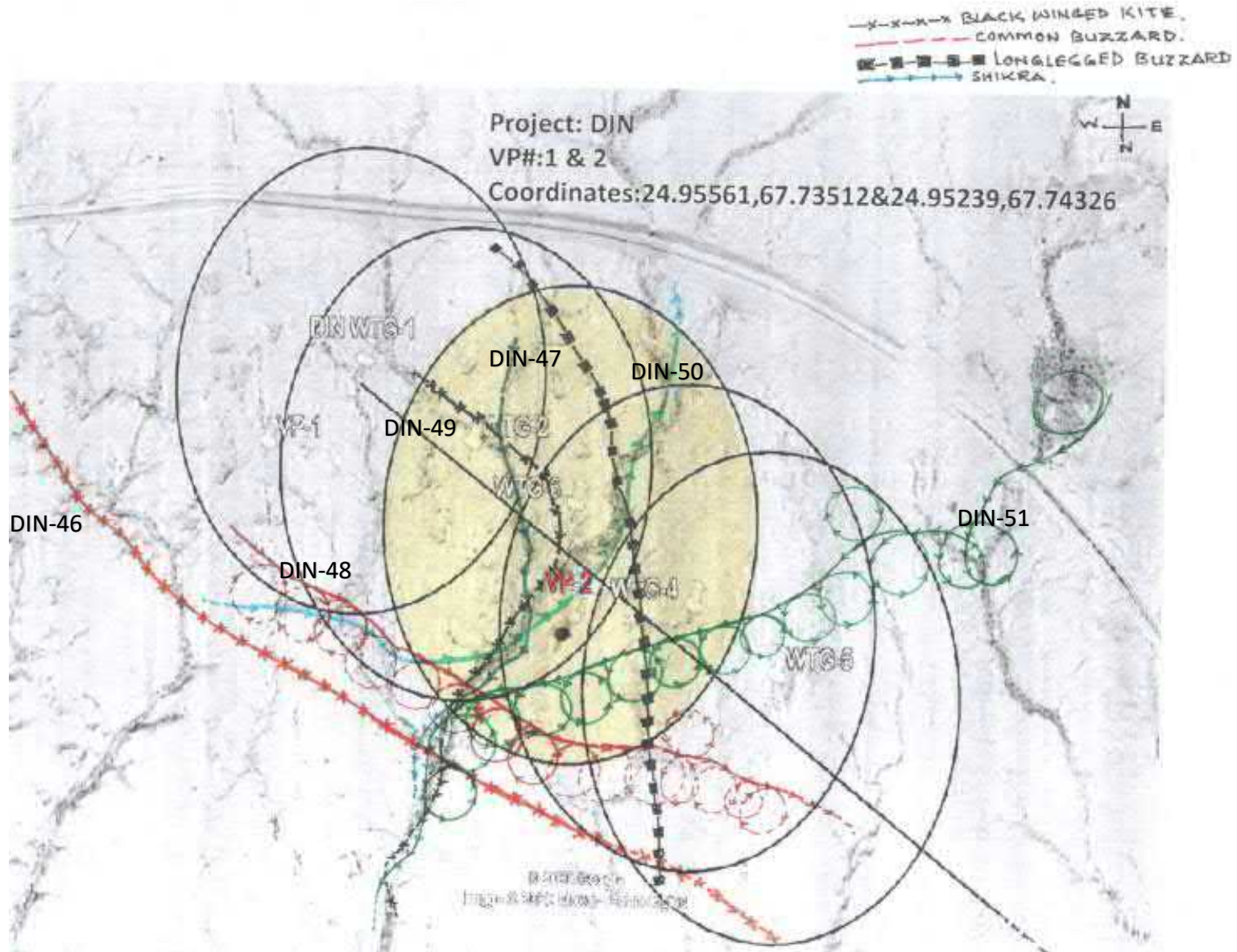


Project Din Period Feb-Mar 2020 VP 1, 2 & 3

Name of — Species Spotted eagle



Project Din Period Apr-May 2020 VP 1, 2 & 3



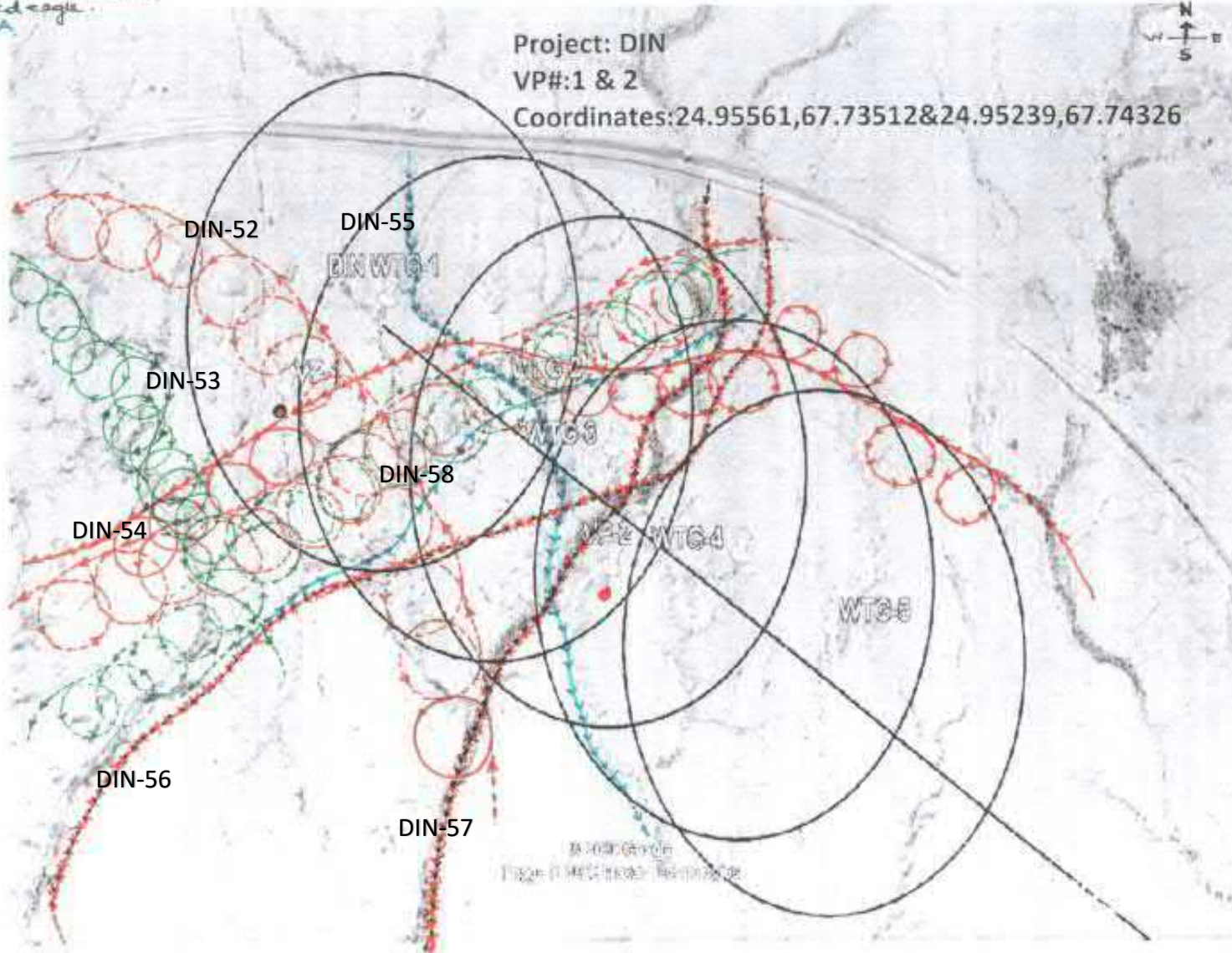
Project Din Period Apr-May 2020 VP 1, 2 & 3

○○○ COMMON KITE.
→→→→→ COMMON SUZGAB.
→→→→→ Spotted eagle.
→→→→→ SHIKRA

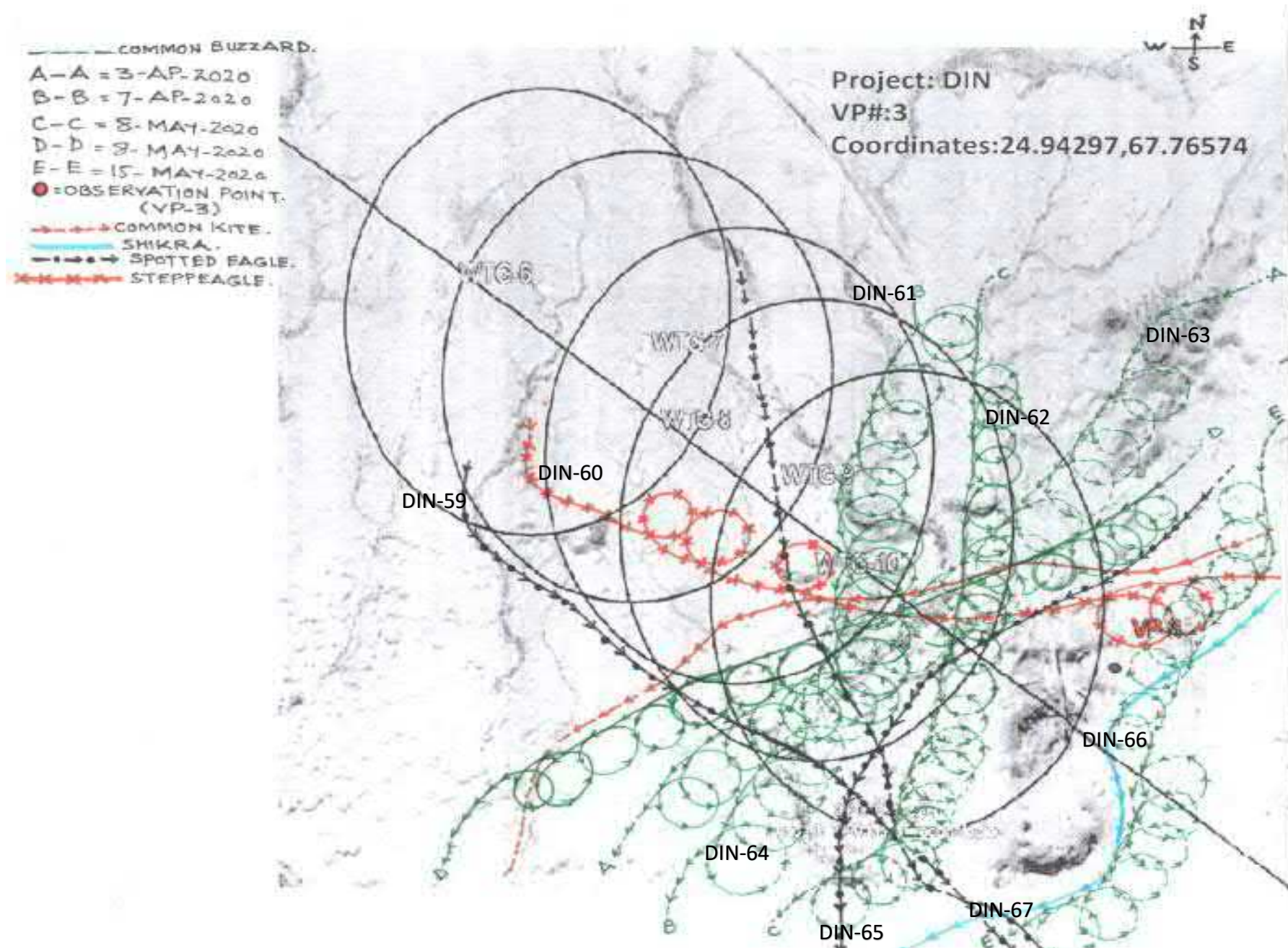
Project: DIN

VP#: 1 & 2

Coordinates: 24.95561, 67.73512 & 24.95239, 67.74326

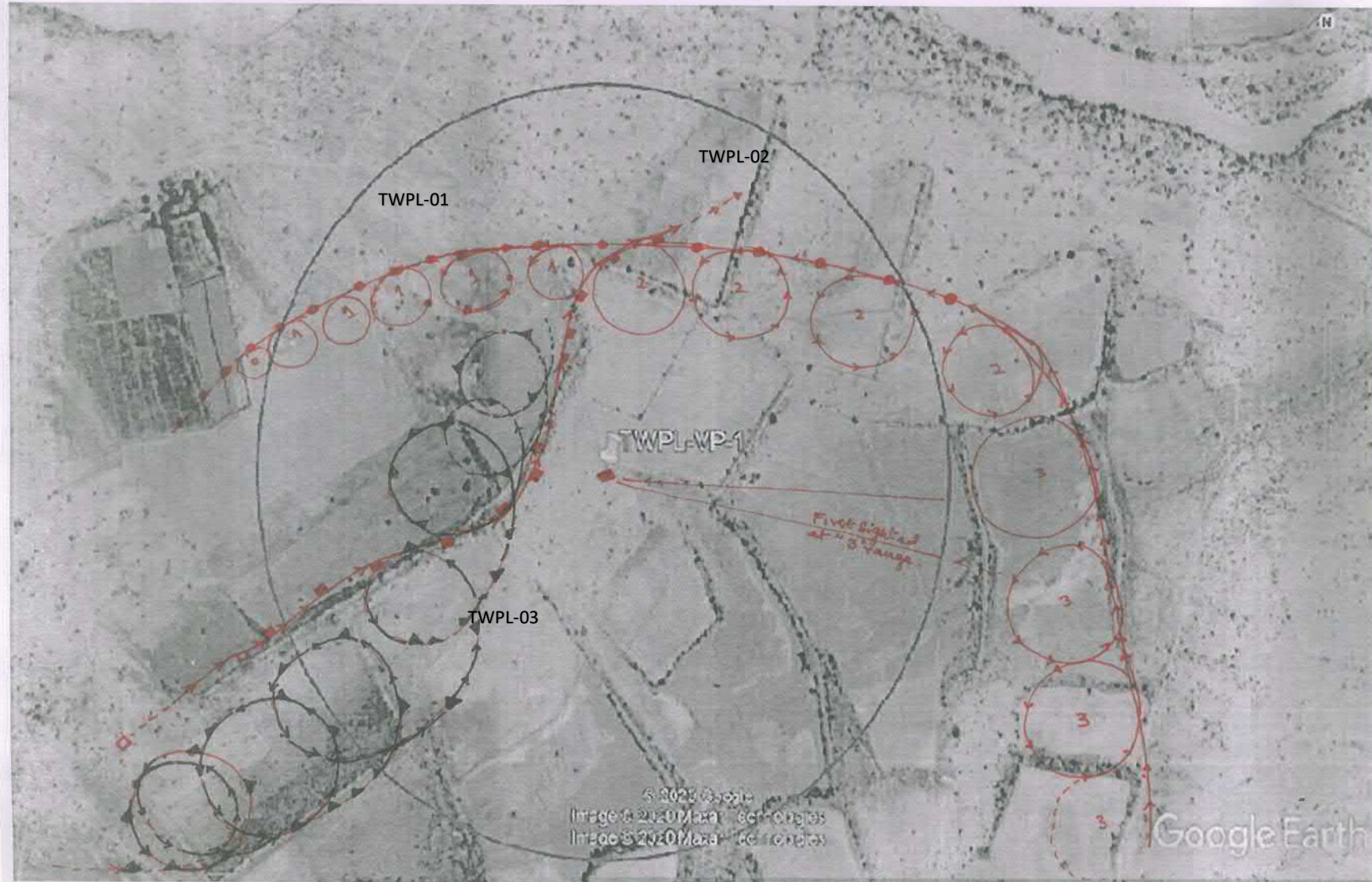


Project Din Period Apr-May 2020 VP 1, 2 & 3



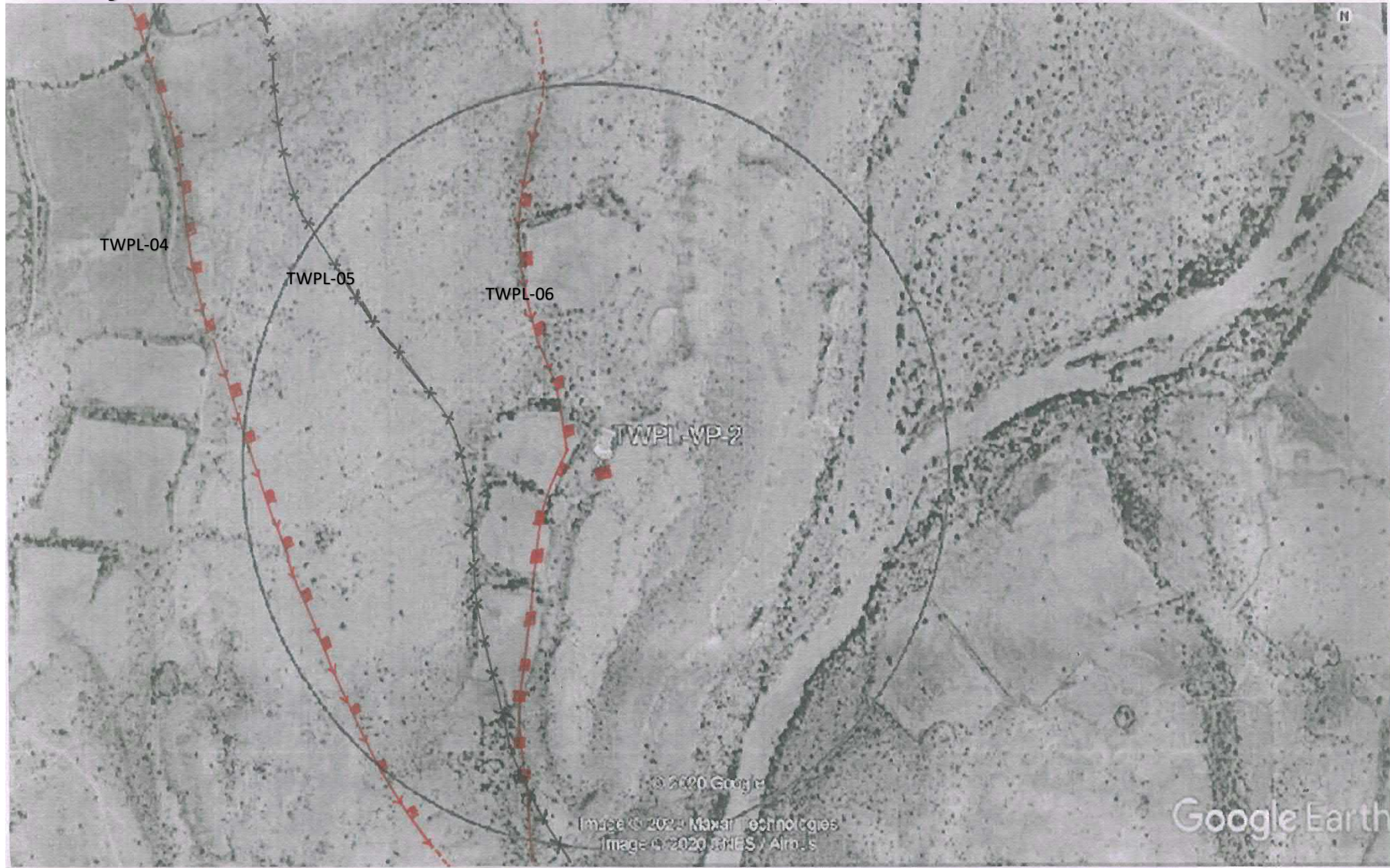
Project TWPL Period Nov-Jan 2020 VP 1, 2 & 3

1. ■-■-■-■ = Pallid Harrier. (9:05am)
2. ▲-▲-▲ = common Buzzard (10:40am)
3. ●-●-● = Spotted eagle (5:35 pm).



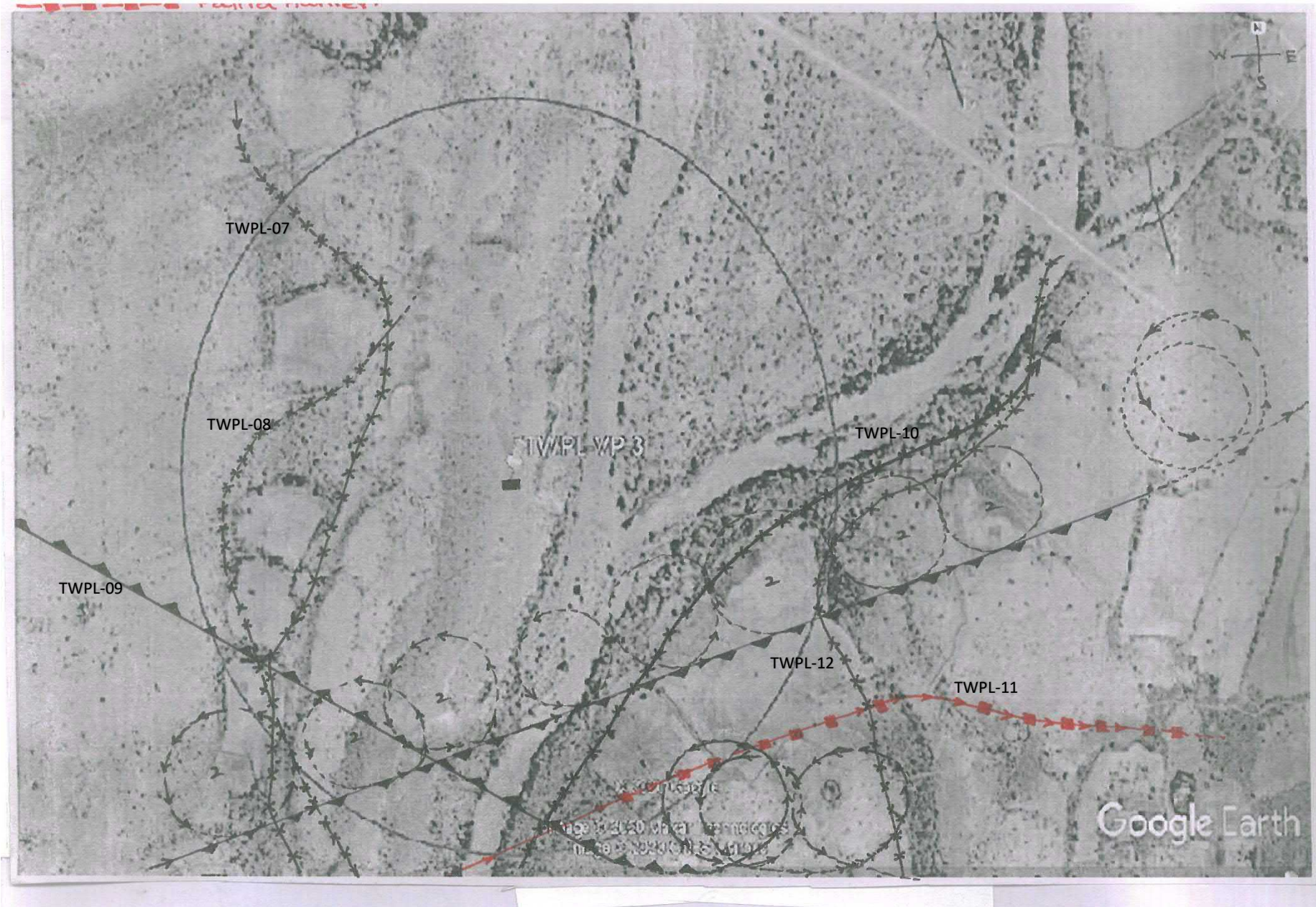
1. ■■■■ Pallid Harrier. (DEC)

Project TWPL Period Nov-Jan 2020 VP 1, 2 & 3



- x-x-x-x- shikva (NOV).
shikva (DEC).
shikva (Dec).
- Spotted
- shikva
- Painted Hammer

Project TWPL Period Nov-Jan 2020 VP 1, 2 & 3 pallid harrier(red)

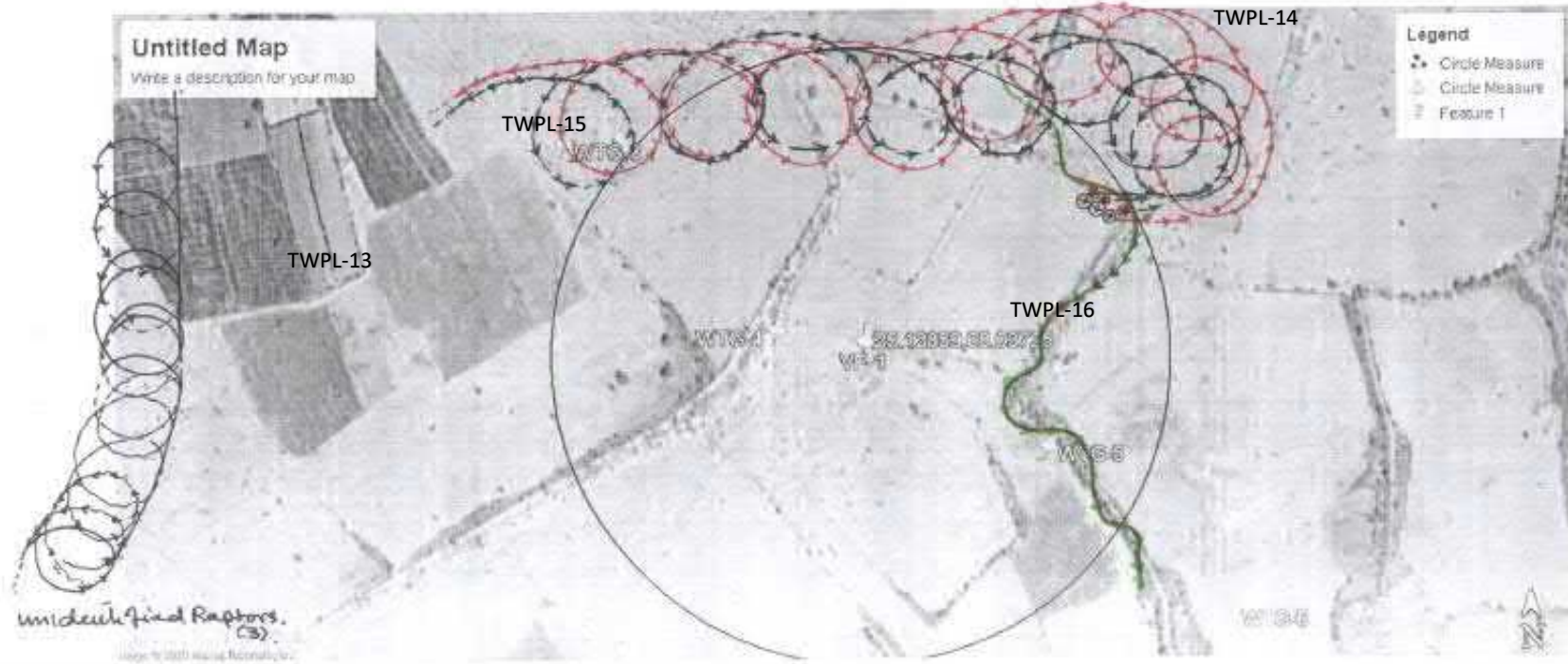
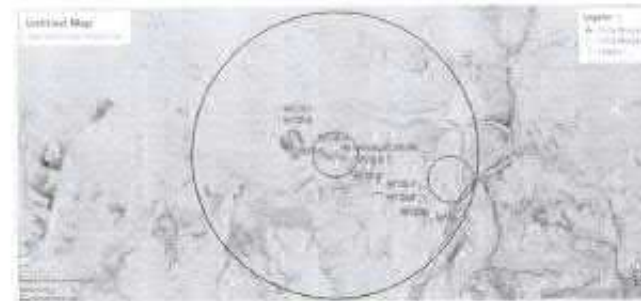


Project TWPL Period Feb-mar 2020 VP 1, 2 & 3

(A) TWPL project area

(B) Detailed Map of TWPL, showing VP No 1 and flight paths of Raptor.

- 1 - Griffon Vulture (*Gyps fulvus*) ● 4.
- 2 - Black Vulture (*Coragyps monachus*) ● 5.
- 3 - Marsh Harrier. — 6.



Project TWPL Period Feb-mar 2020 VP 1, 2 & 3

(A) TWPL, project area

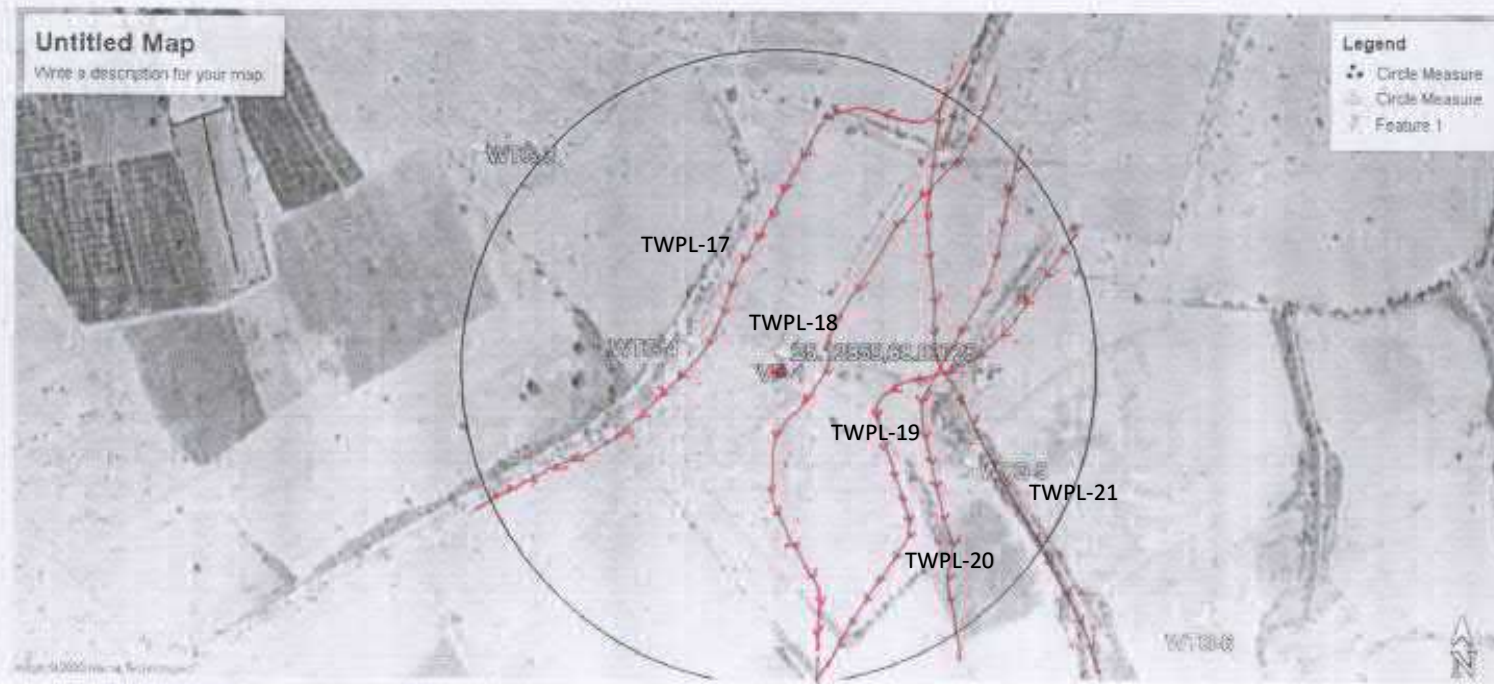
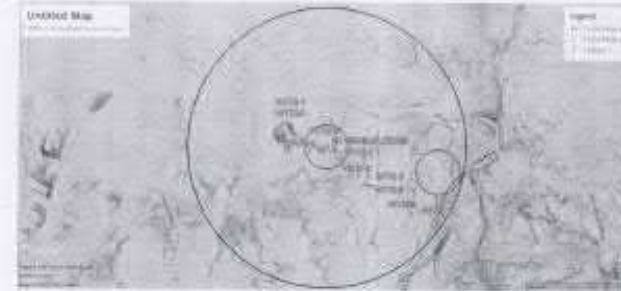
(B) Detailed Map of TWPL, showing VPNo1 and flight paths of Raptor.
1. *Shikra (Accipiter badius)*

2.

5.

3.

6.

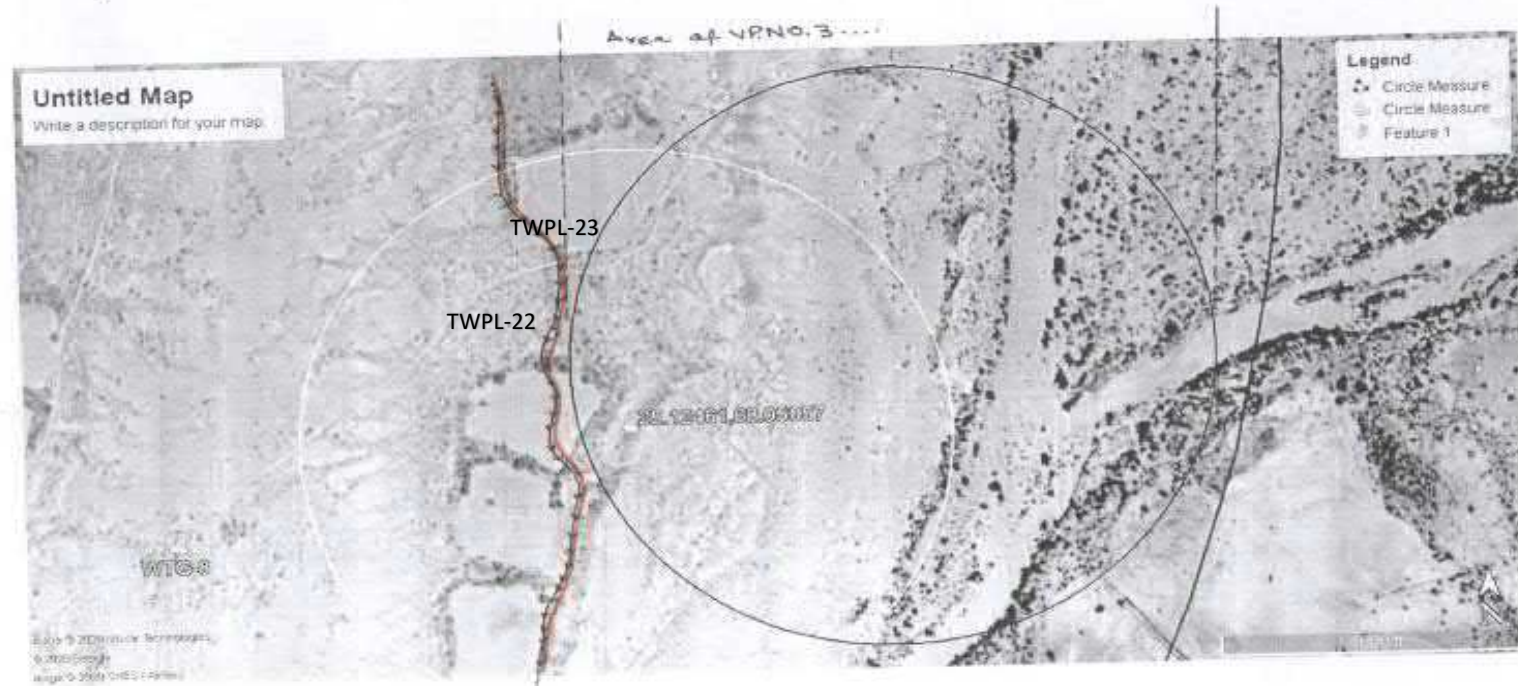
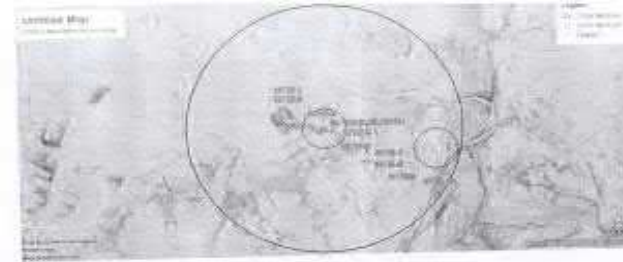


Project TWPL Period Feb-mar 2020 VP 1, 2 & 3

(A) TWPL project area

(B) Detailed Map of TWPL, showing VPNo3 and flight paths of

- | | |
|--------------------|----|
| 1 - Pallid Harrier | 4: |
| 2: | 5: |
| 3: | 6: |

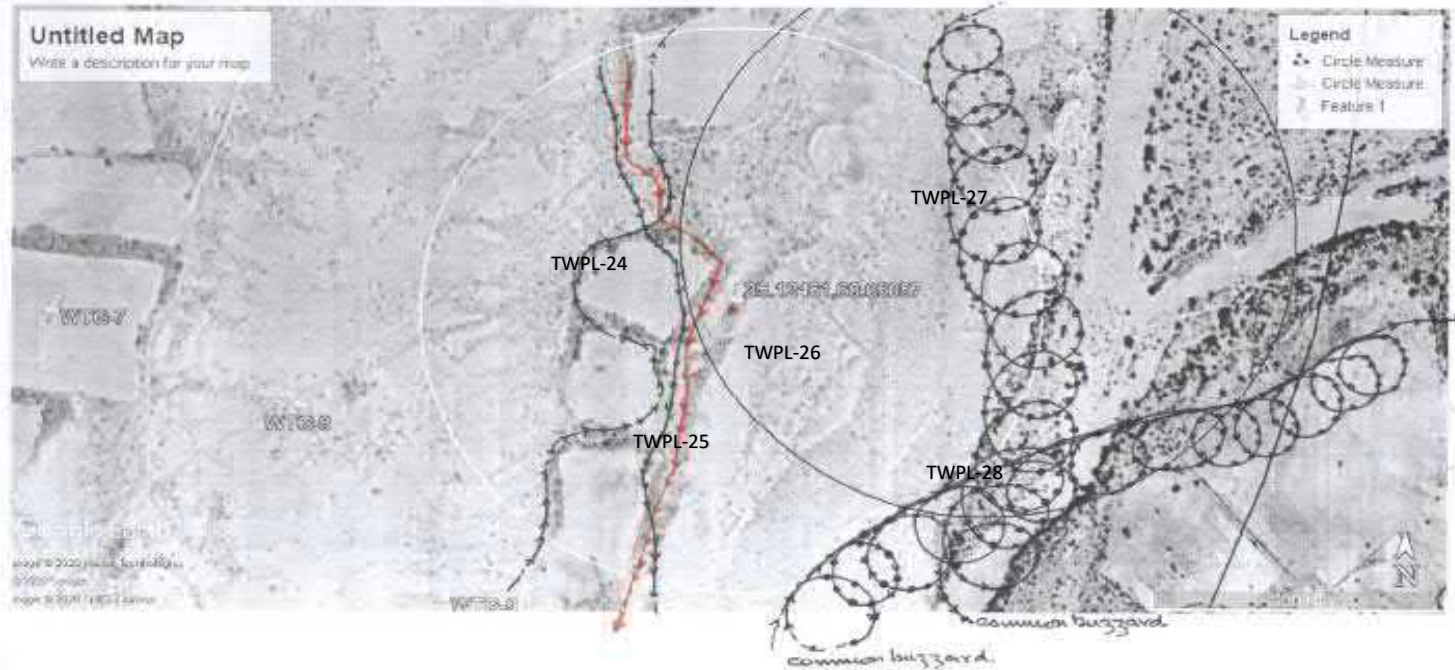
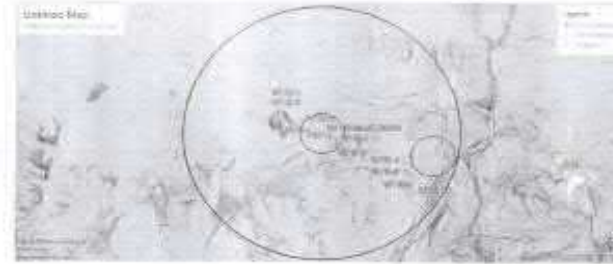


Project TWPL Period Feb-mar 2020 VP 1, 2 & 3

(A) TWPL project area

(B) Detailed Map of TWPL showing VPNo2 and flight paths of

- 1 *Skulka* ——— 4.
- 2 *Red-tailed Hawk* ——— 5.
- 3 *Common buzzard* ——— 6.

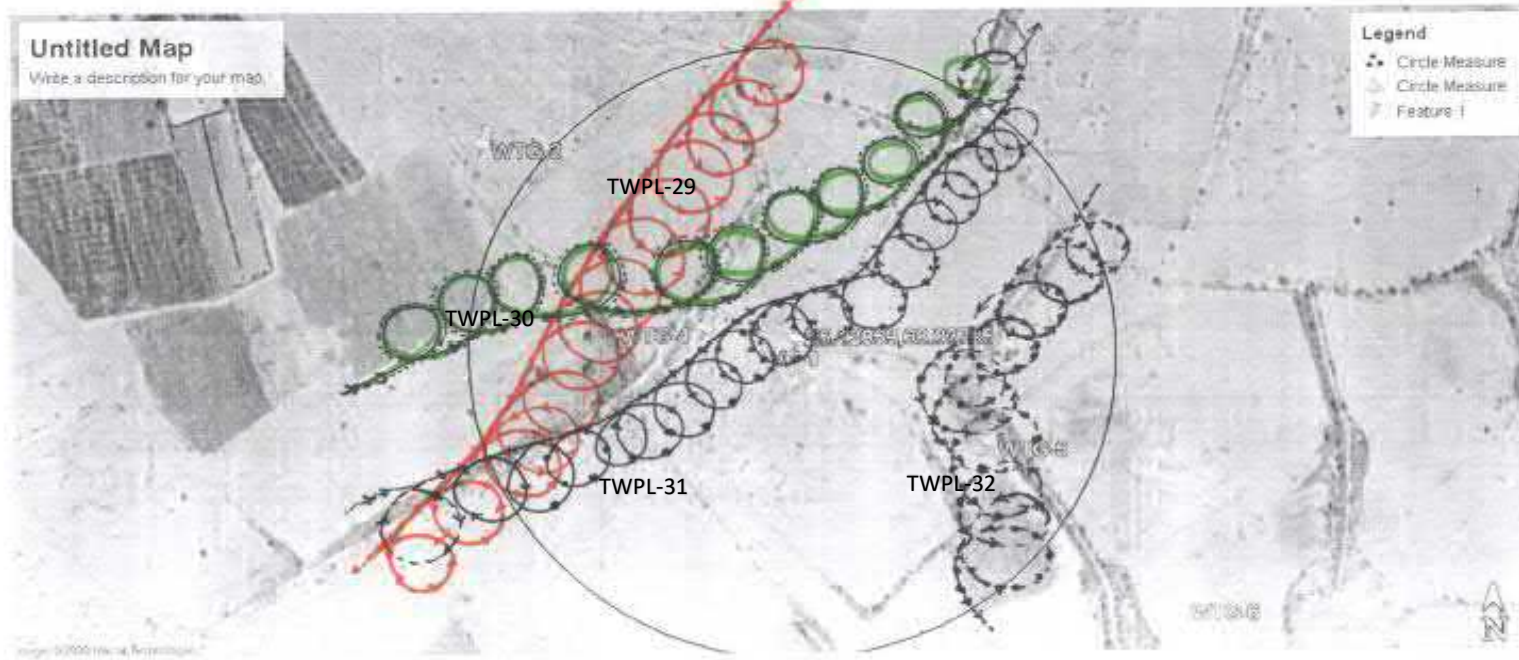
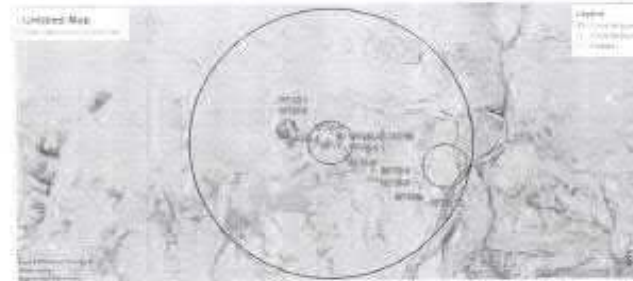


Project TWPL Period Feb-mar 2020 VP 1, 2 & 3

(A) TWPL, project area

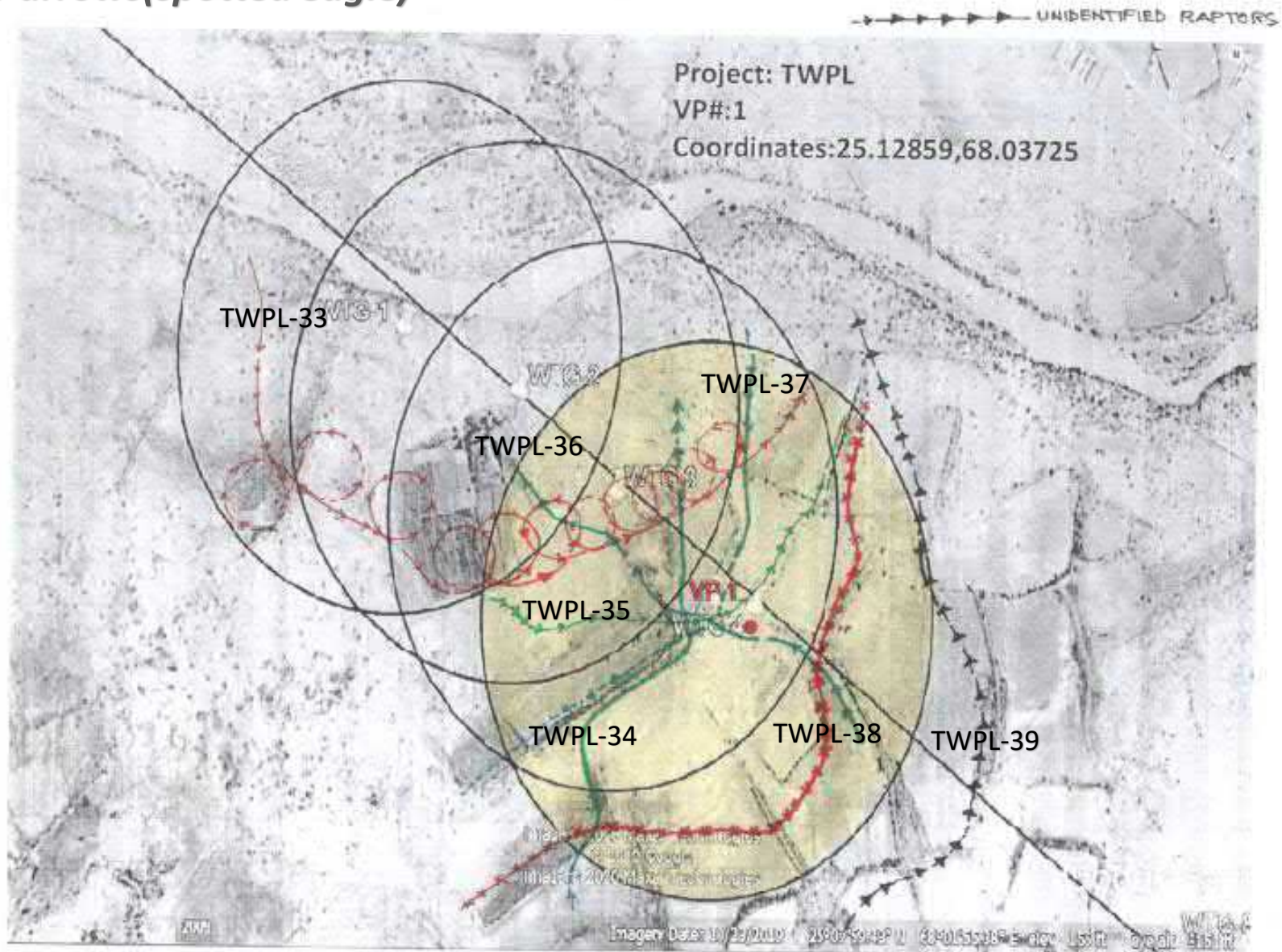
(B) Detailed Map of TWPL, showing VPNo1 and flight paths of

- 1 - Common Buzzard (*Buteo buteo*) 4.
- 2 Steppe Eagle 5.
- 3 Tawny Eagle 6.

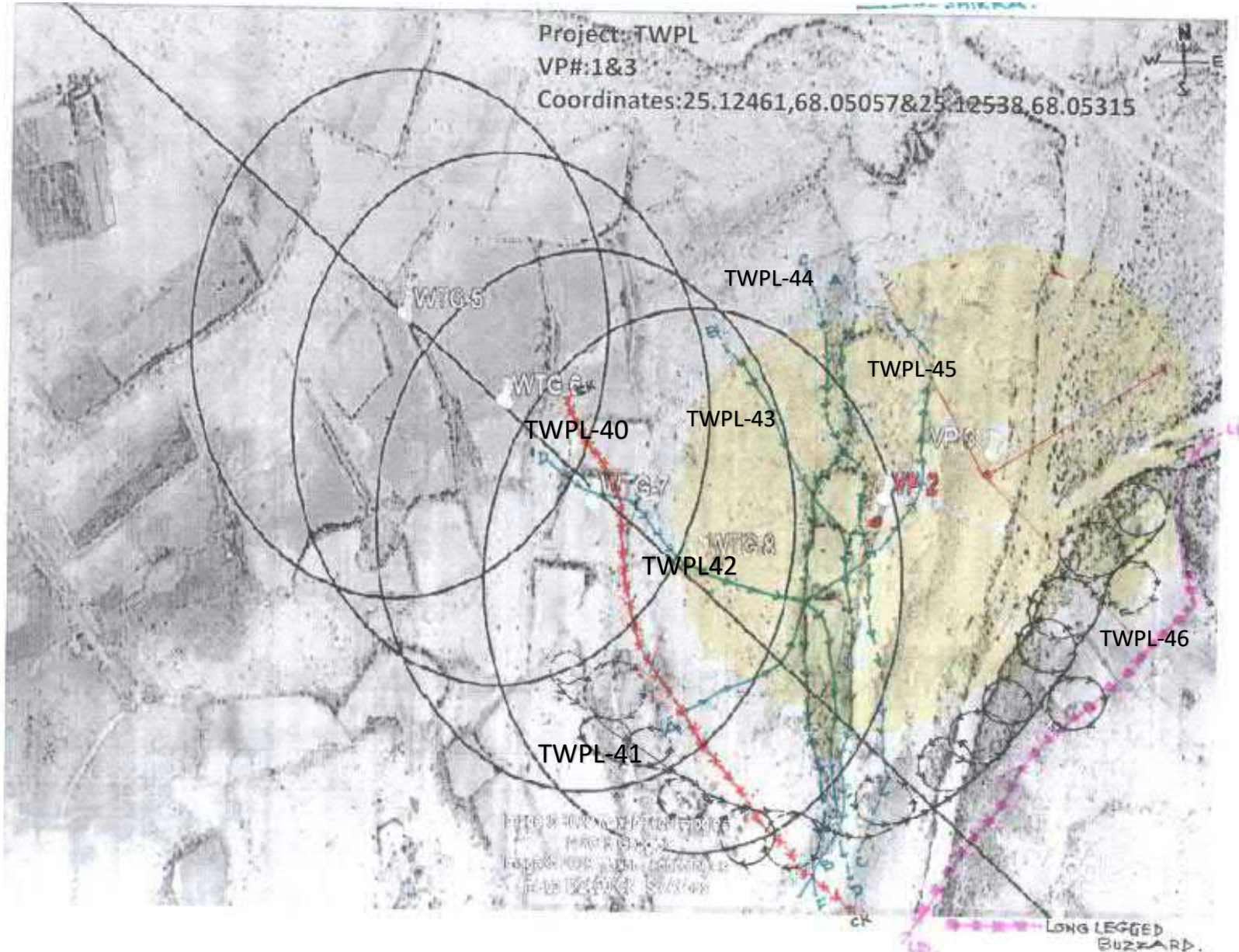


Project TWPL Period Apr-May 2020 VP 1, 2 & 3
Red w arrows(spotted eagle)

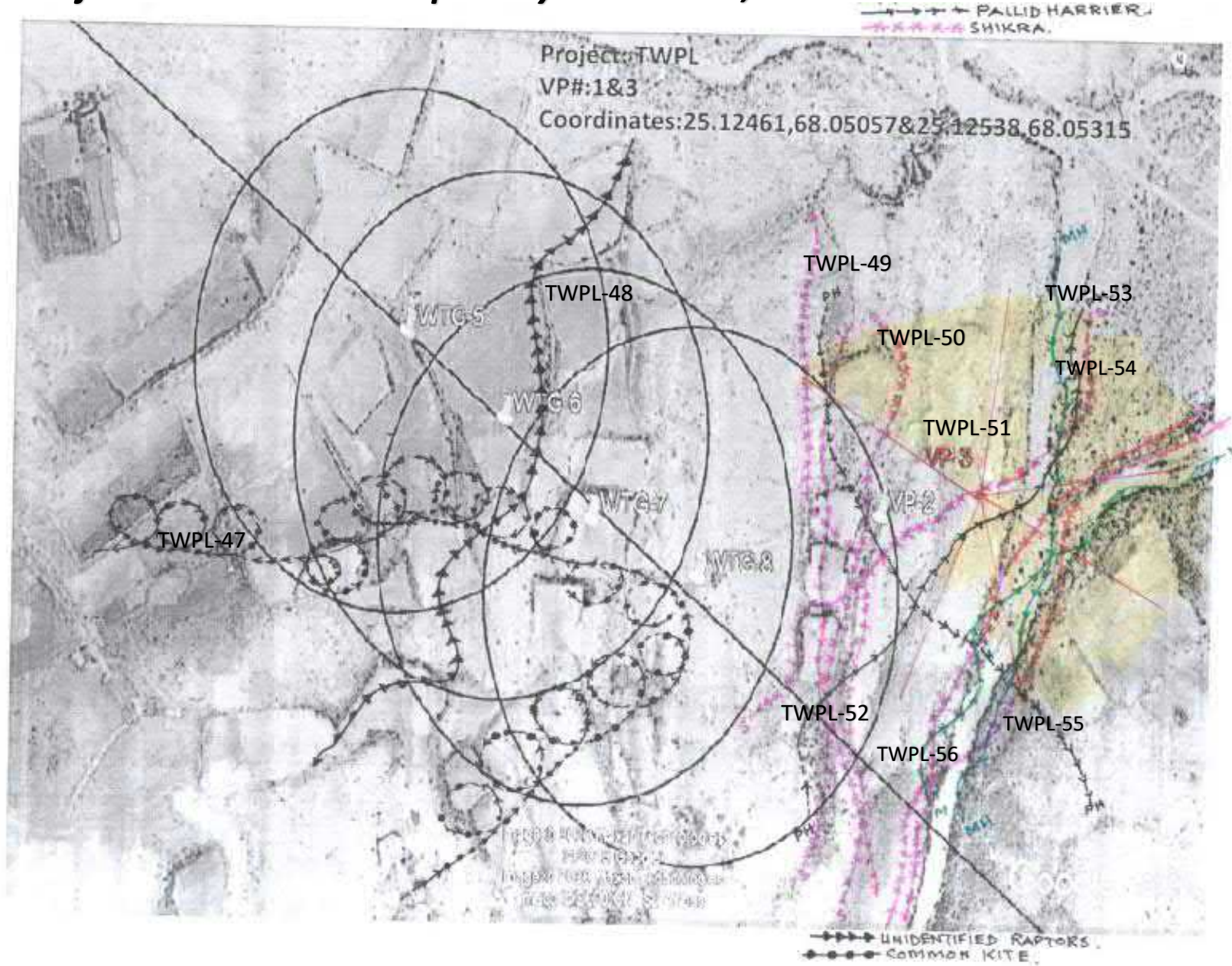
Red w spikes(comm buzzard),green (shikra)



Project TWPL Period Apr-May 2020 VP 1, 2 & 3



Project TWPL Period Apr-May 2020 VP 1, 2 & 3



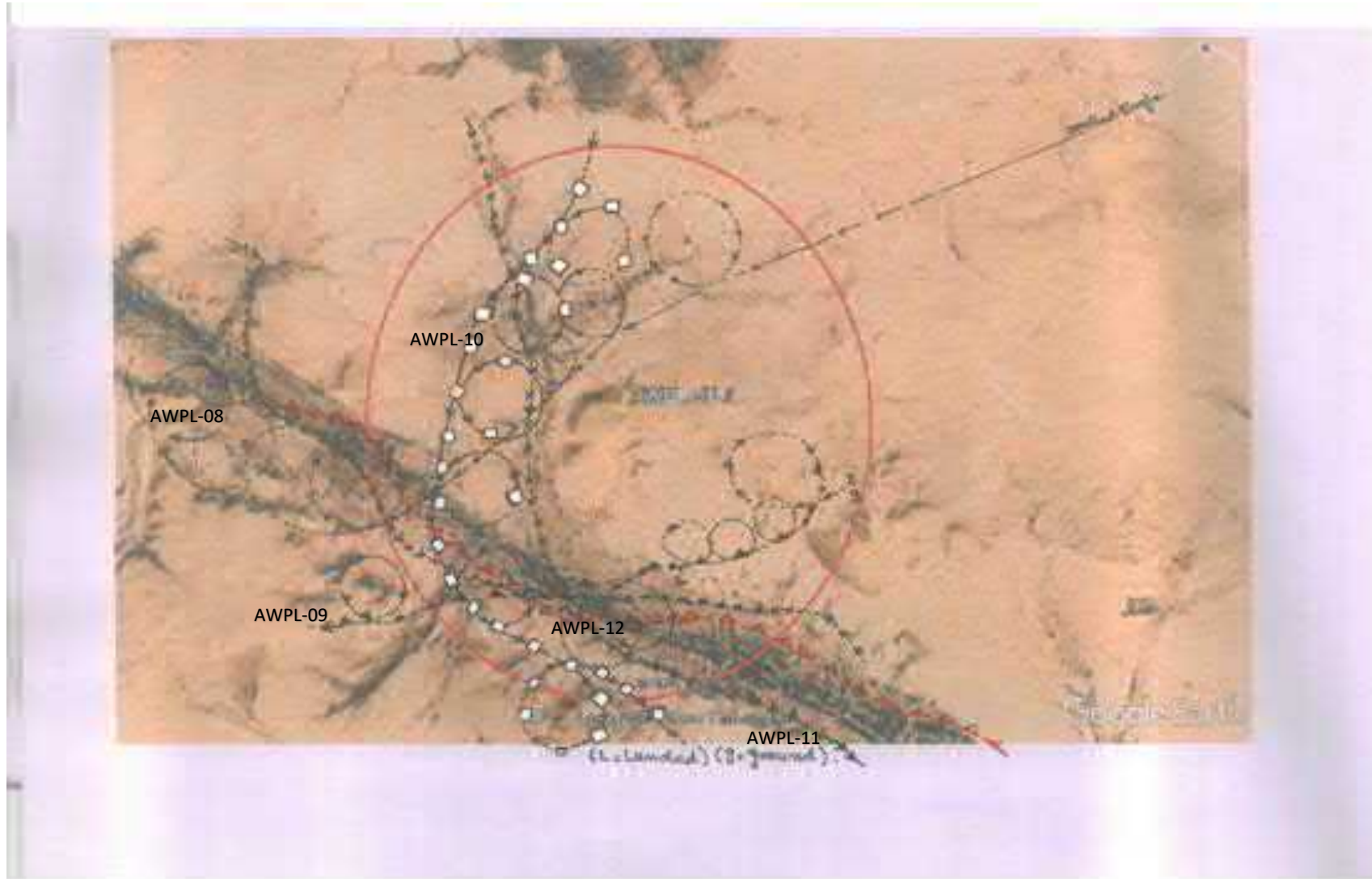
Project AWPL Period Nov-Jan 2020 VP 1, 2 & 3



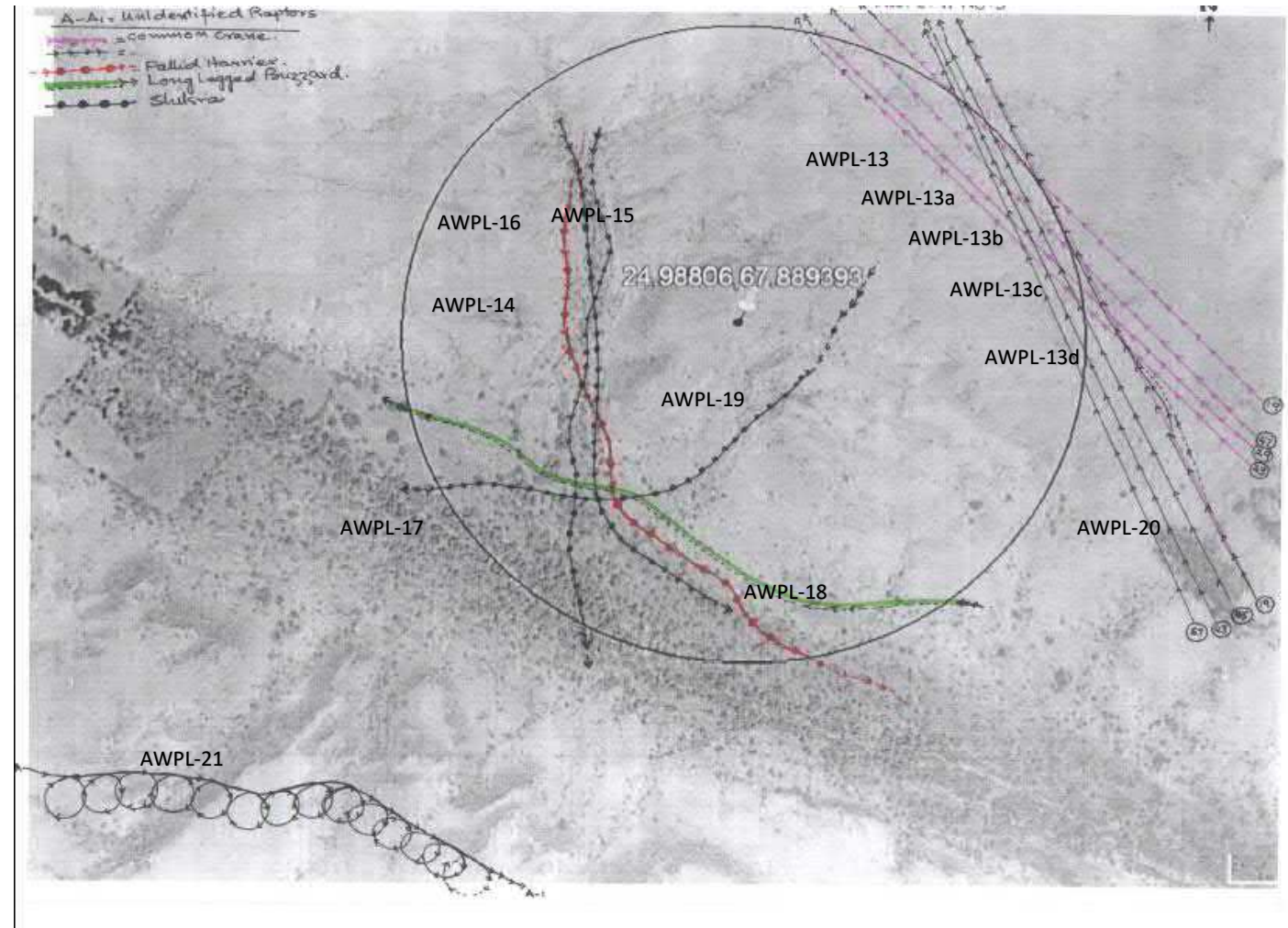
Project AWPL Period Nov-Jan 2020 VP 1, 2 & 3



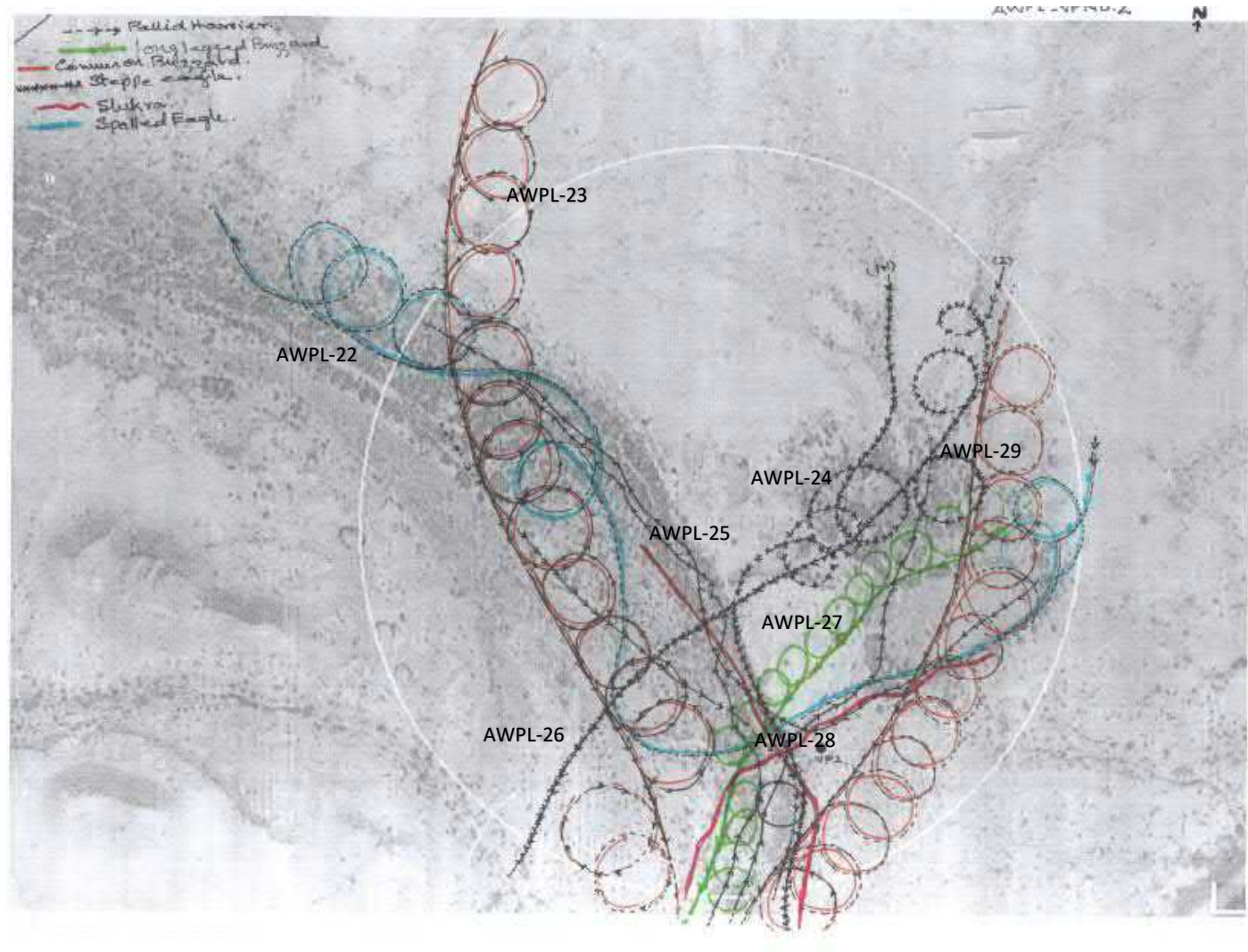
Project AWPL Period Nov-Jan 2020 VP 1, 2 & 3



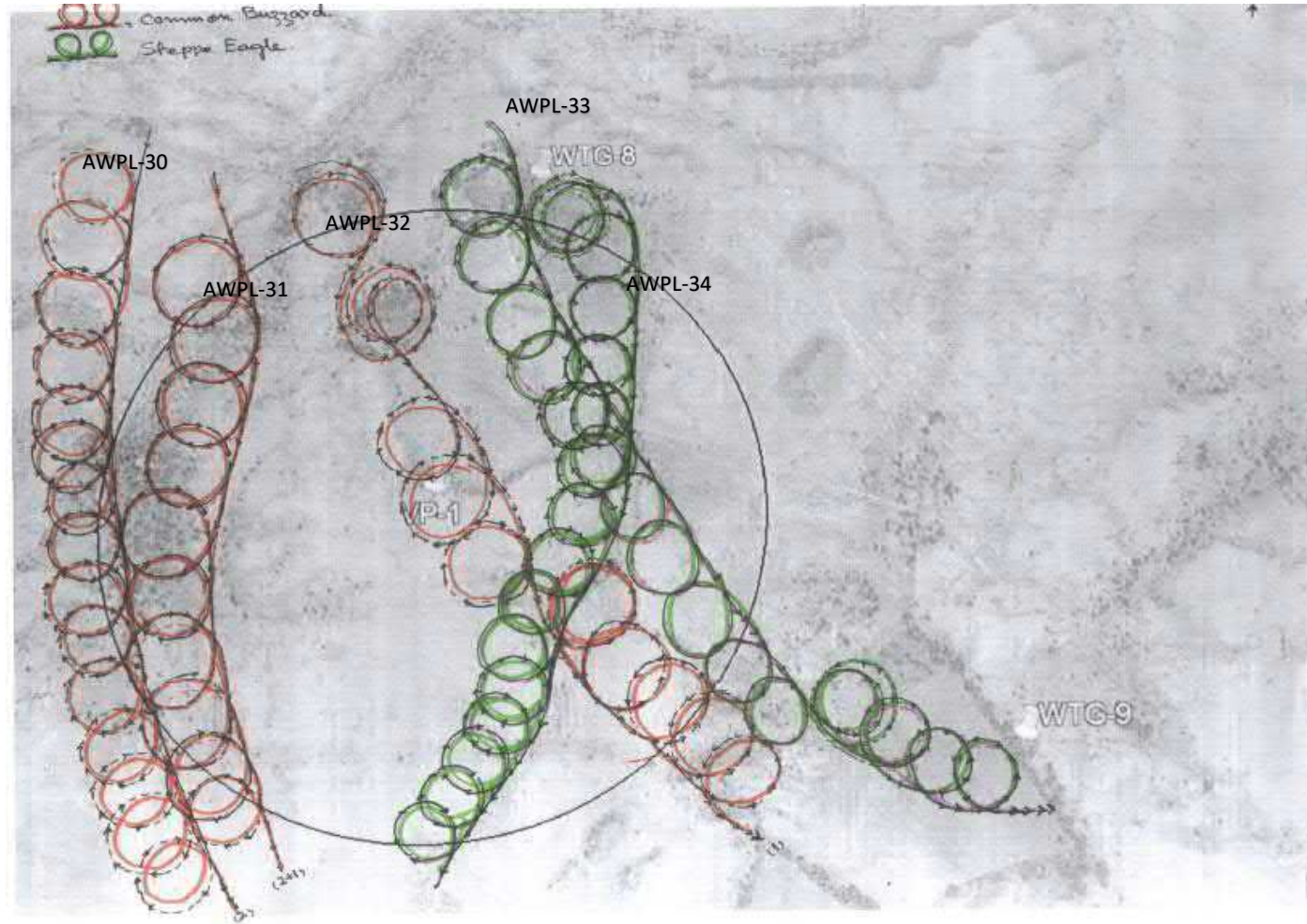
Project AWPL Period Feb-Mar 2020 VP 1, 2 & 3



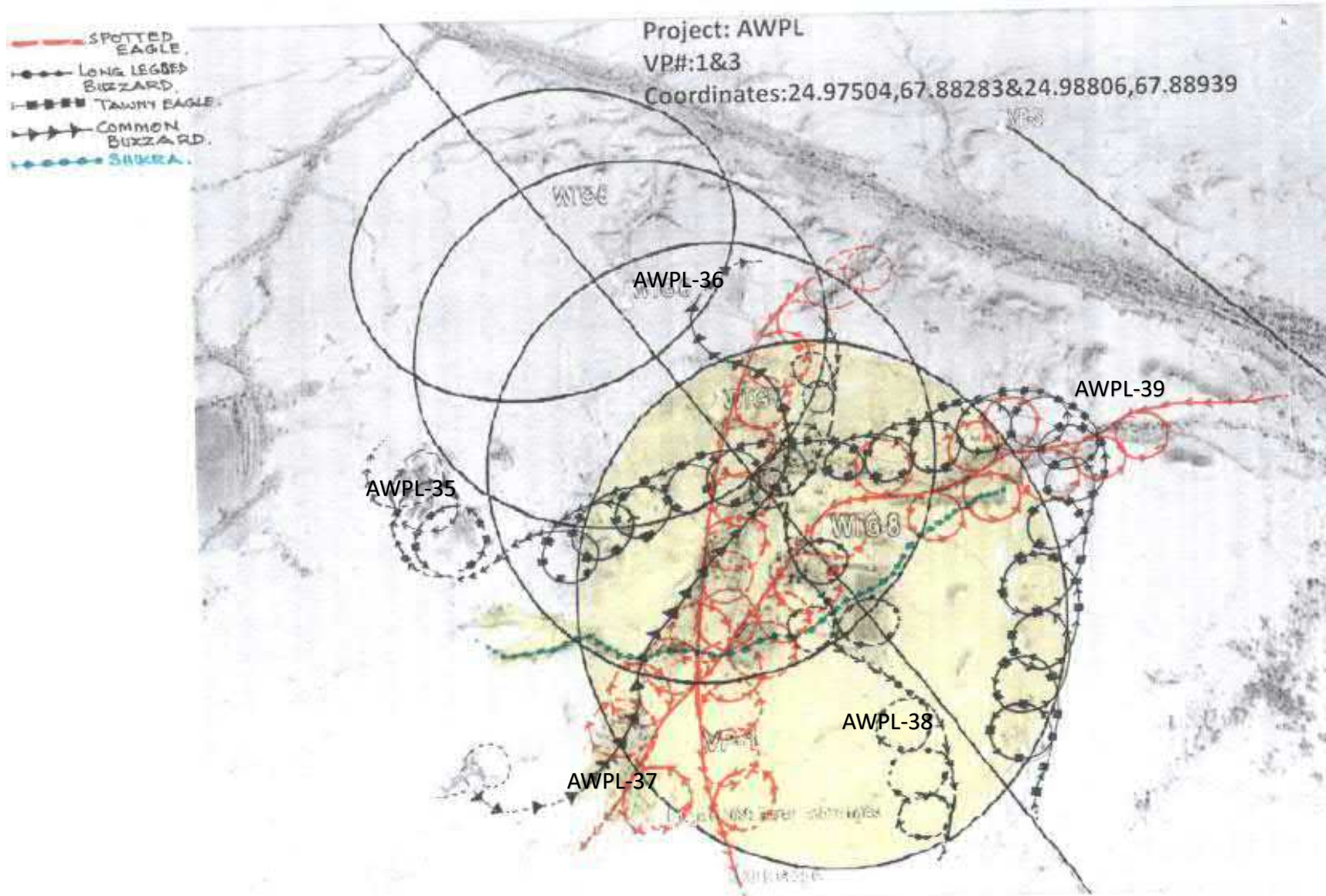
Project AWPL Period Feb-Mar 2020 VP 1, 2 & 3



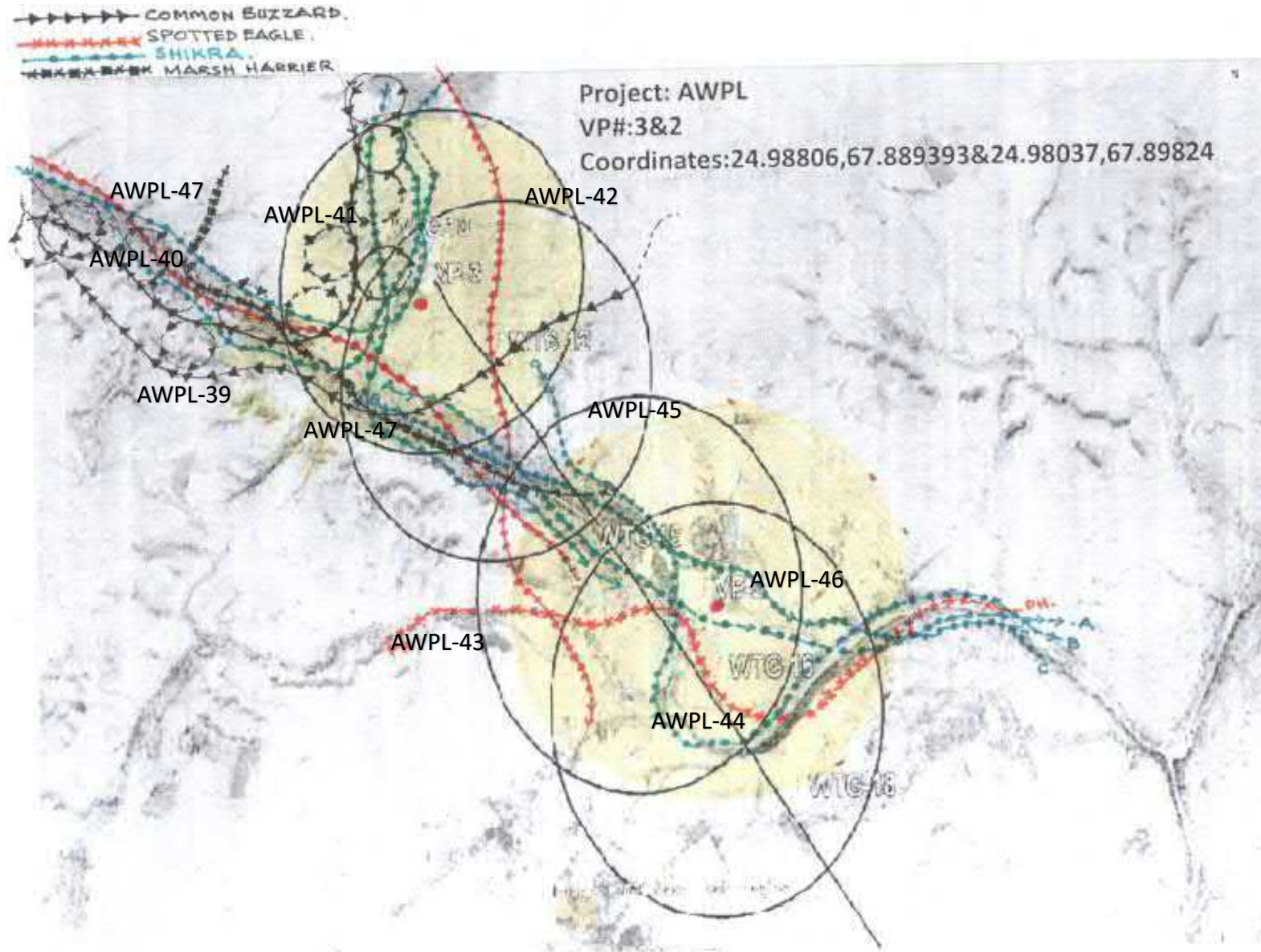
Project AWPL Period Feb-Mar 2020 VP 1, 2 & 3



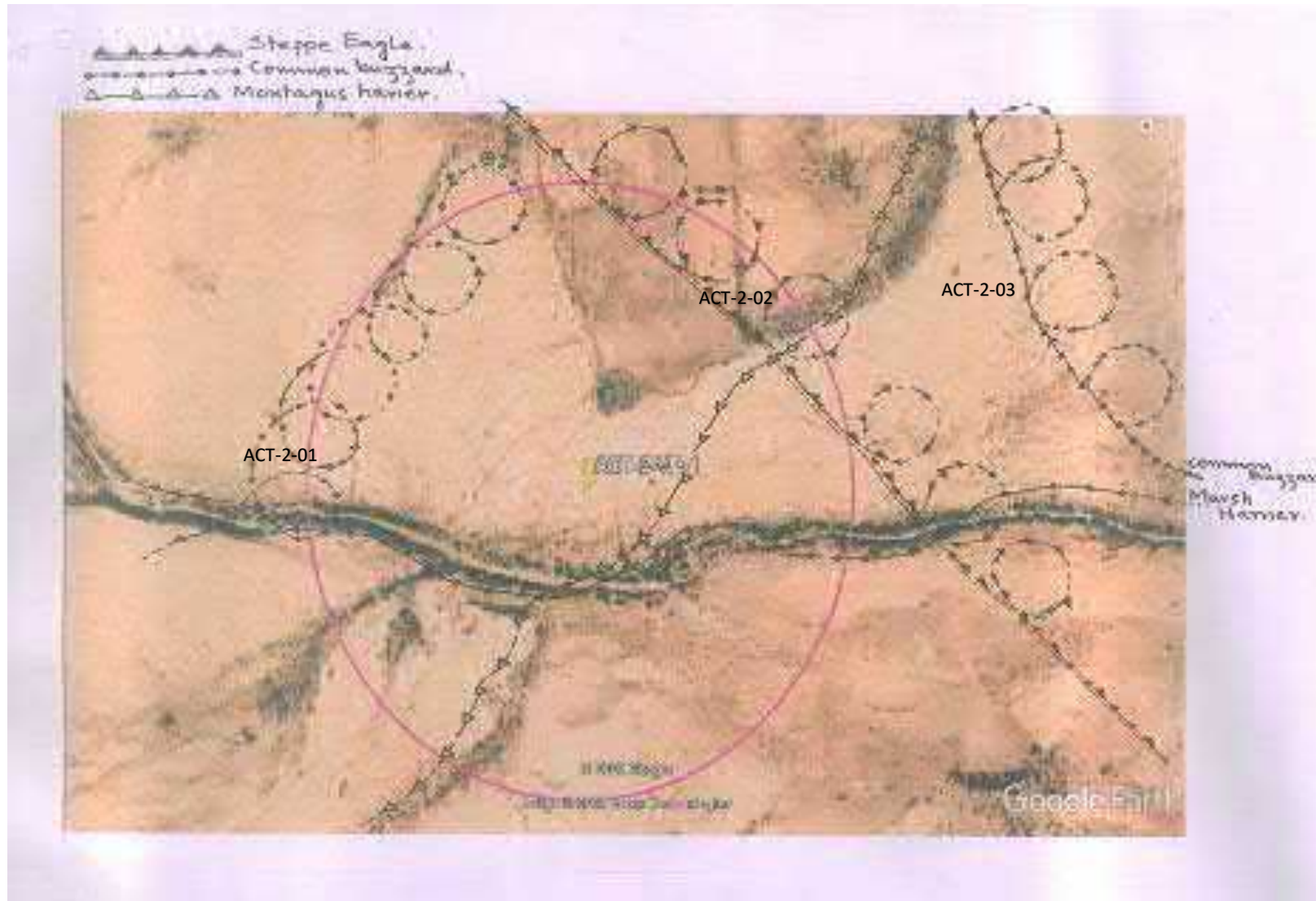
Project AWPL Period Apr-May 2020 VP 1, 2 & 3



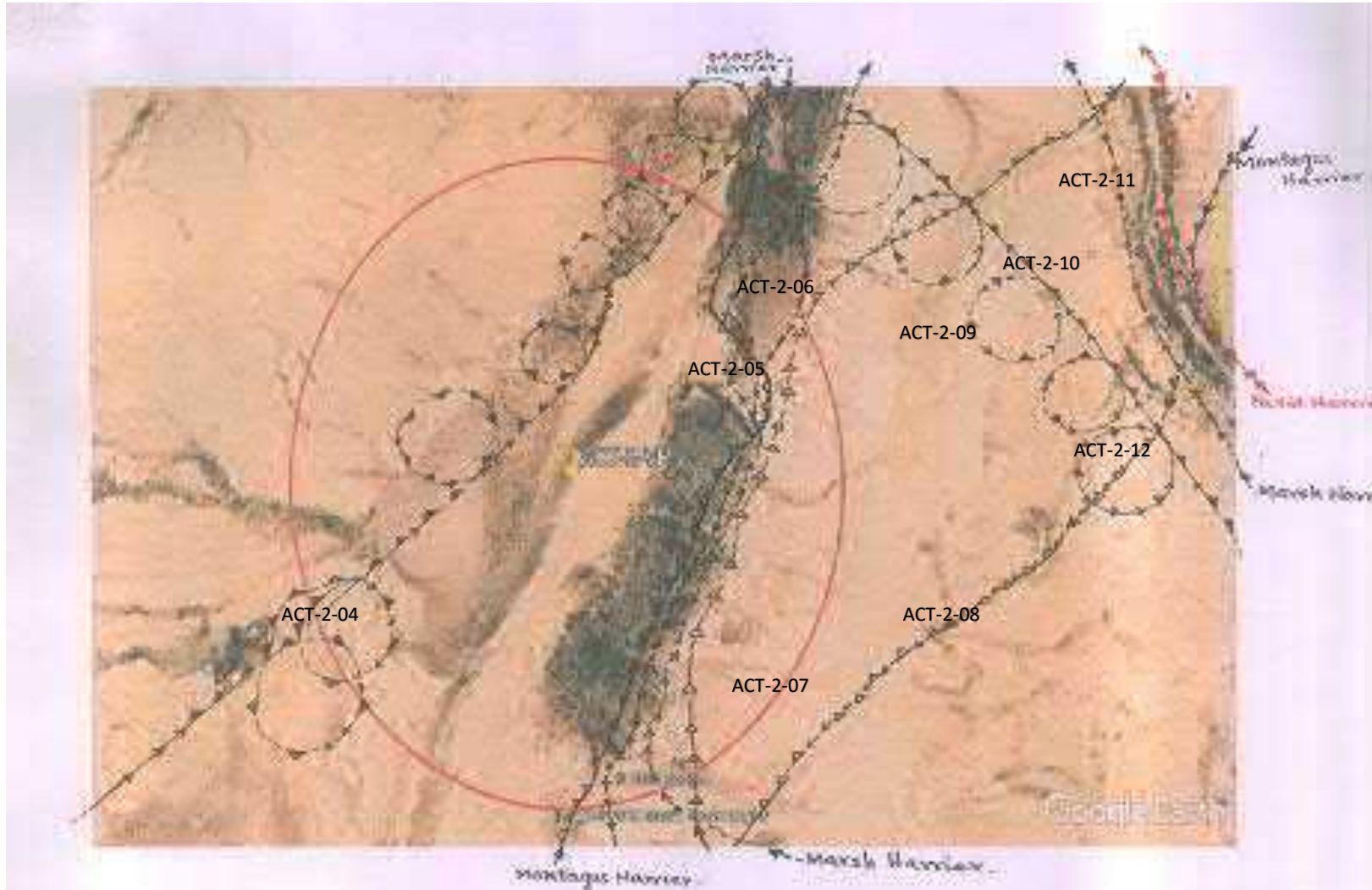
Project AWPL Period Apr-May 2020 VP 1, 2 & 3



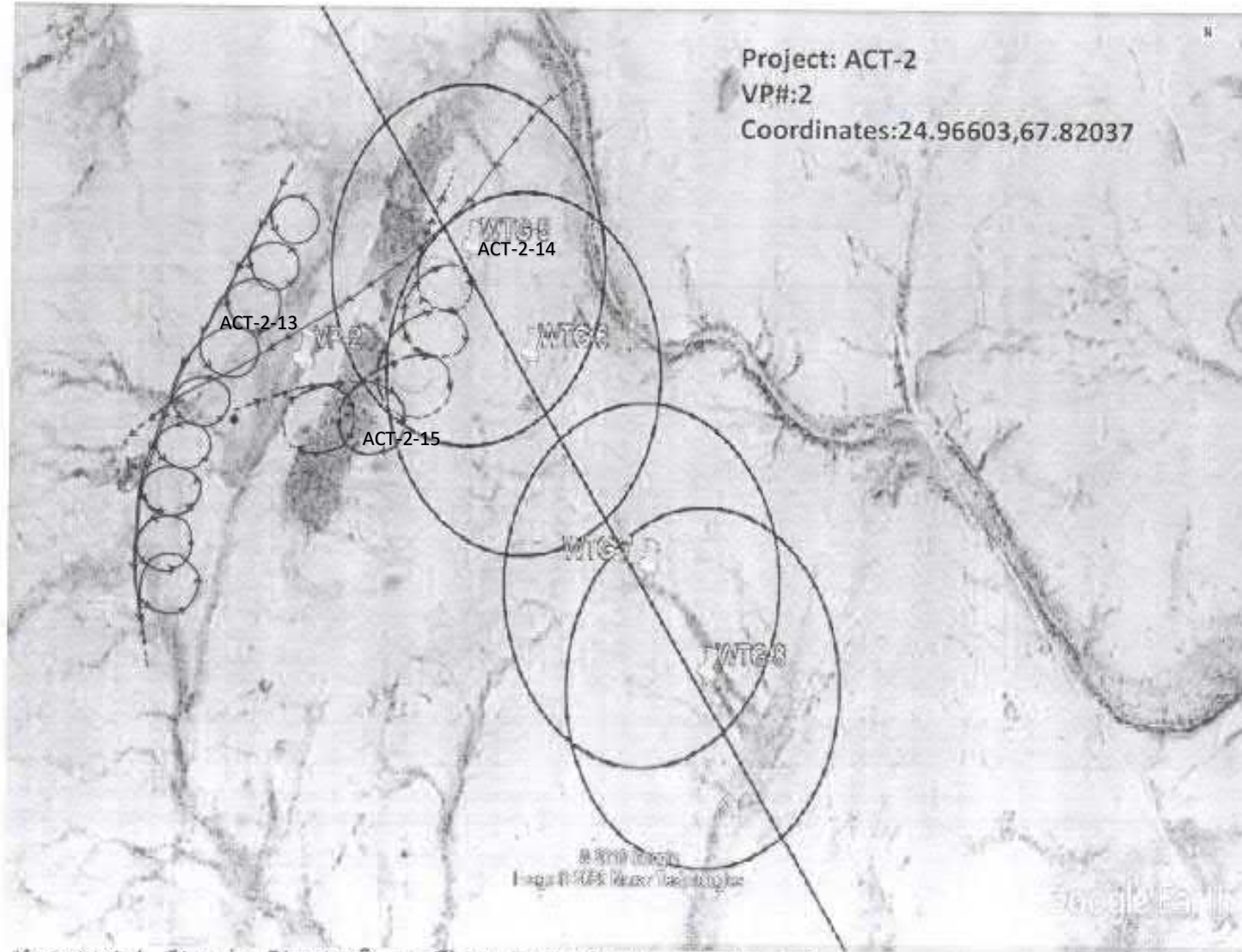
Project ACT-2 Period Nov-Jan 2020 VP 1, 2 & 3



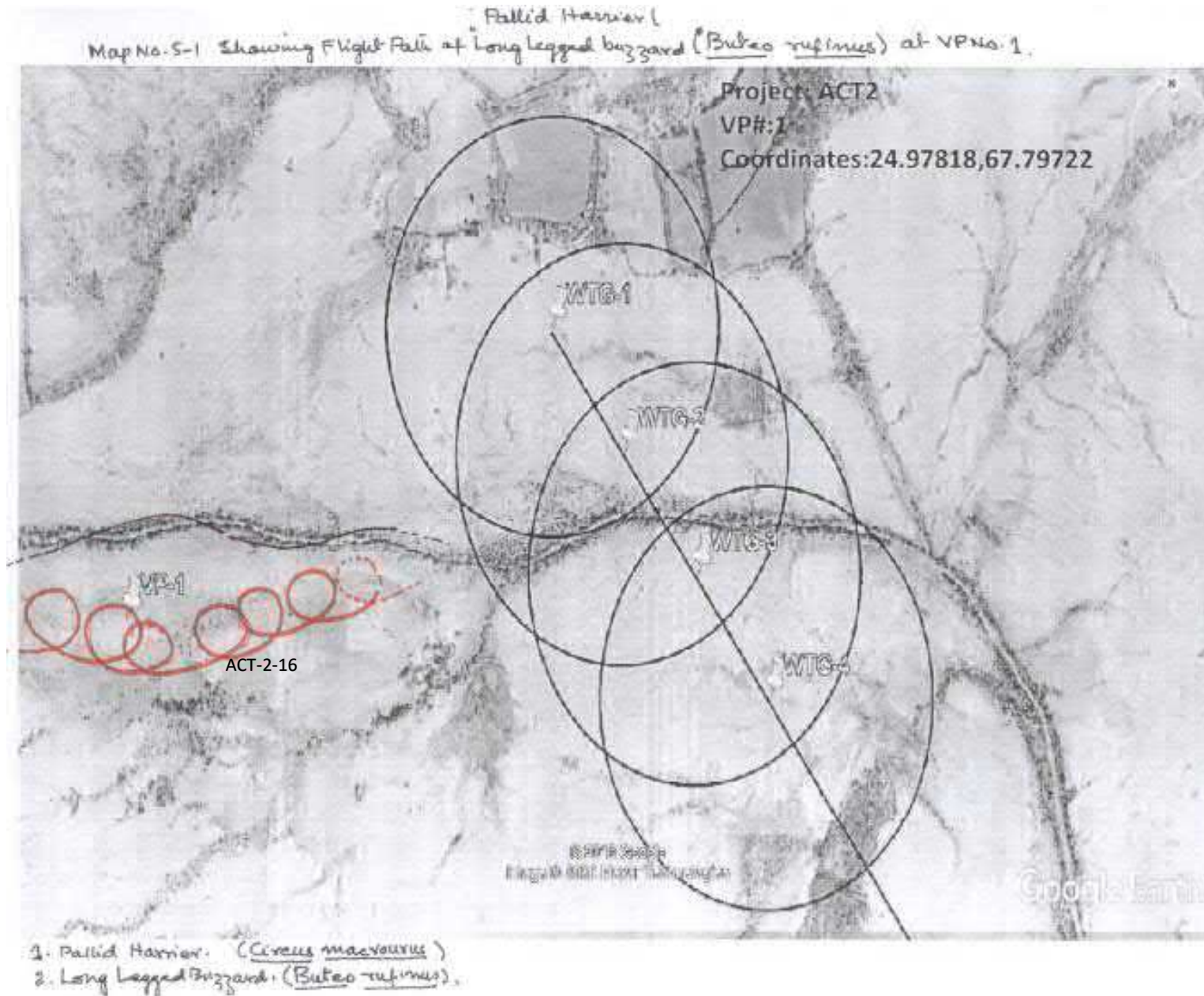
Project ACT-2 Period Nov-Jan 2020 VP 1, 2 & 3



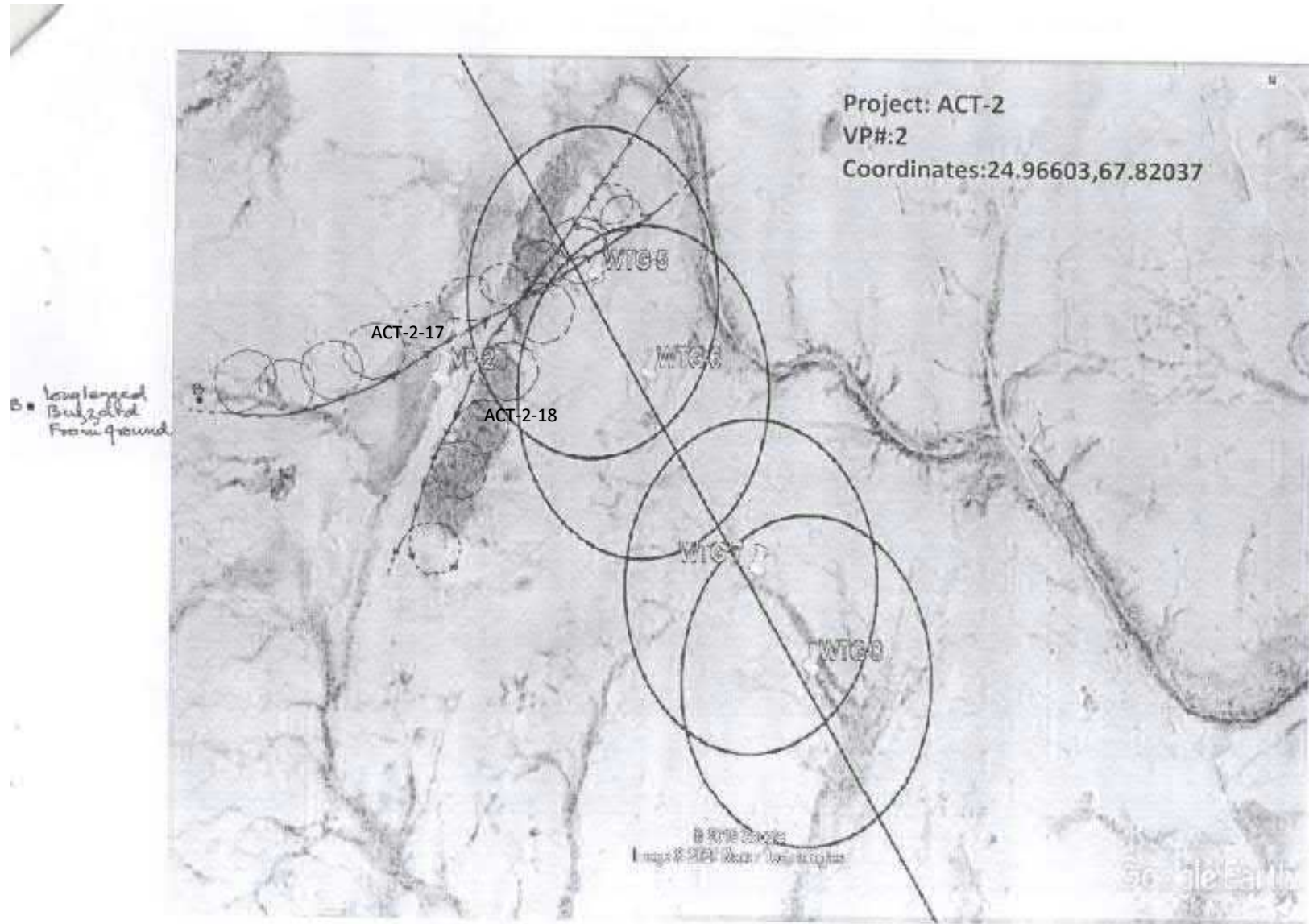
Project ACT-2 Period Feb-Mar 2020 VP 1, 2 & 3



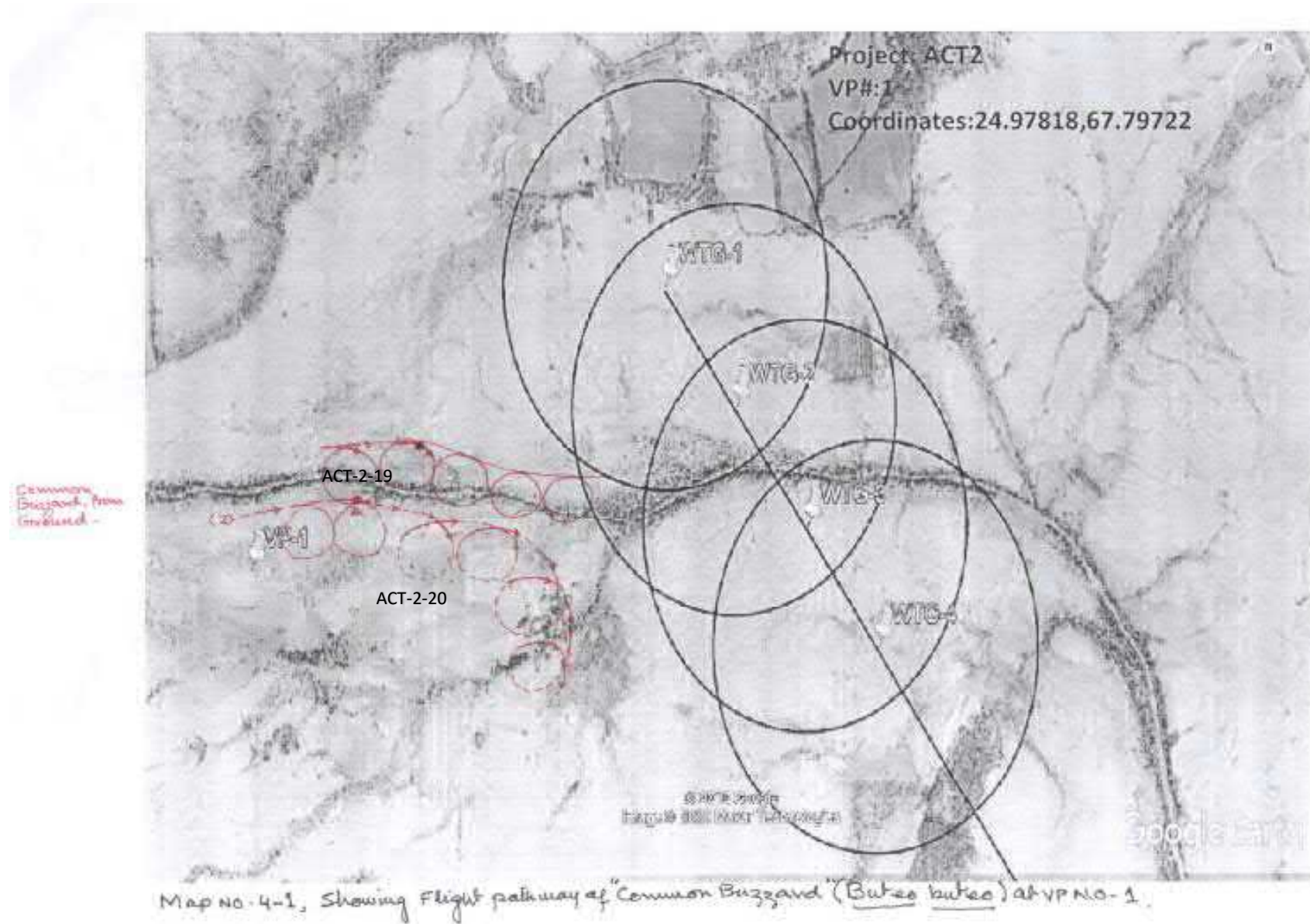
Project ACT-2 Period Feb-Mar 2020 VP 1, 2 & 3



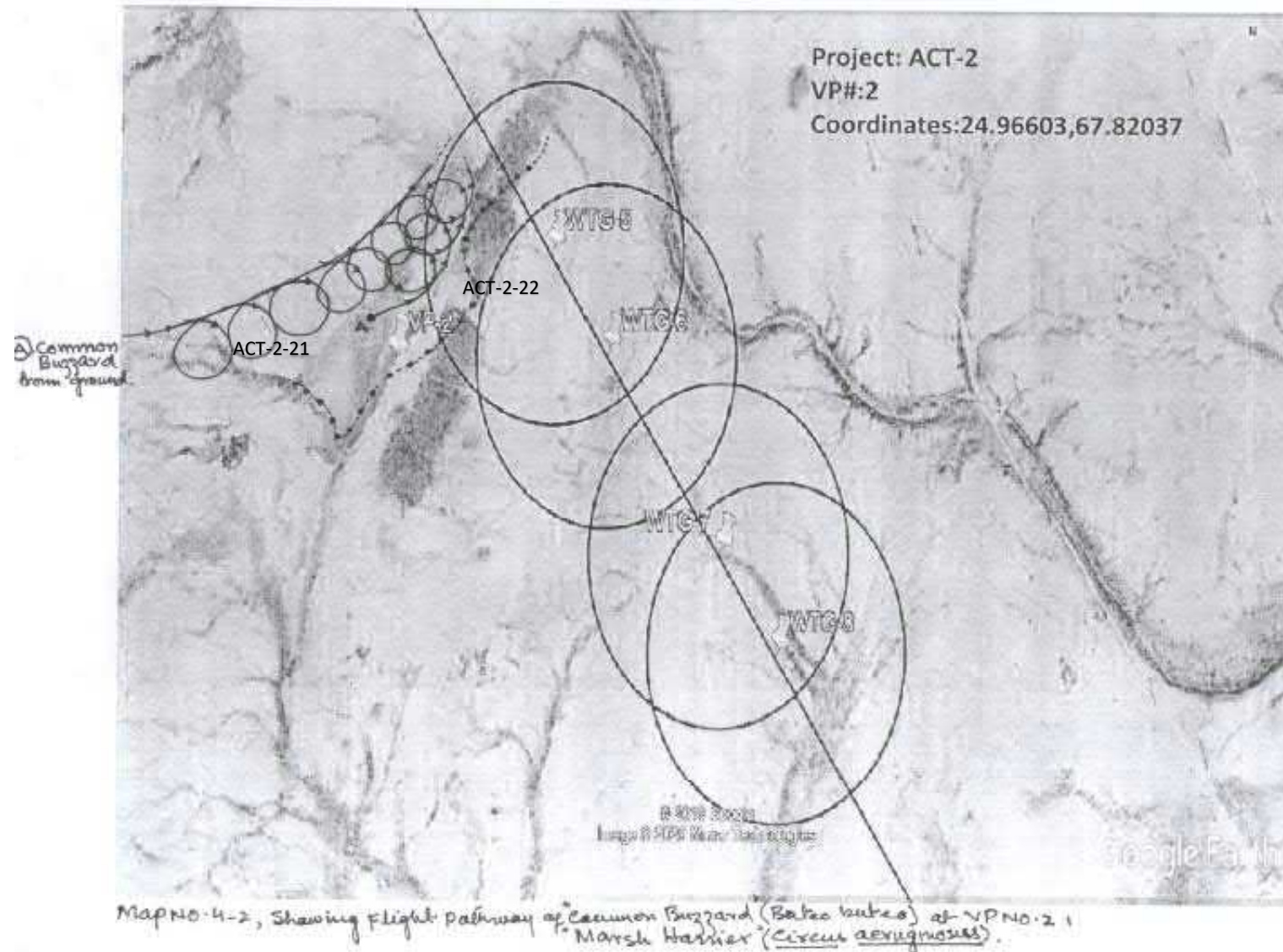
Project ACT-2 Period Feb-Mar 2020 VP 1, 2 & 3



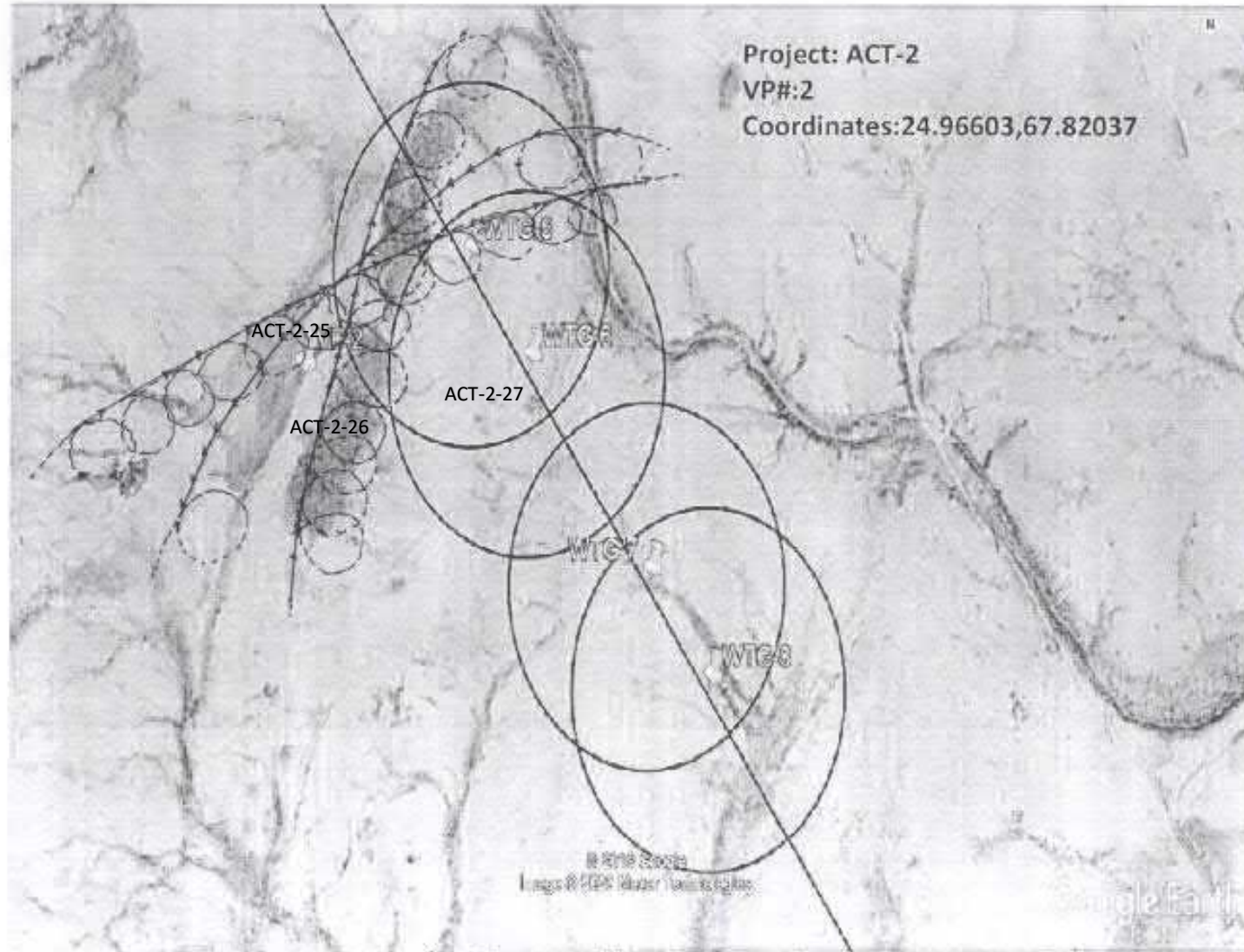
Project ACT-2 Period Feb-Mar 2020 VP 1, 2 & 3



Project ACT-2 Period Feb-Mar 2020 VP 1, 2 & 3

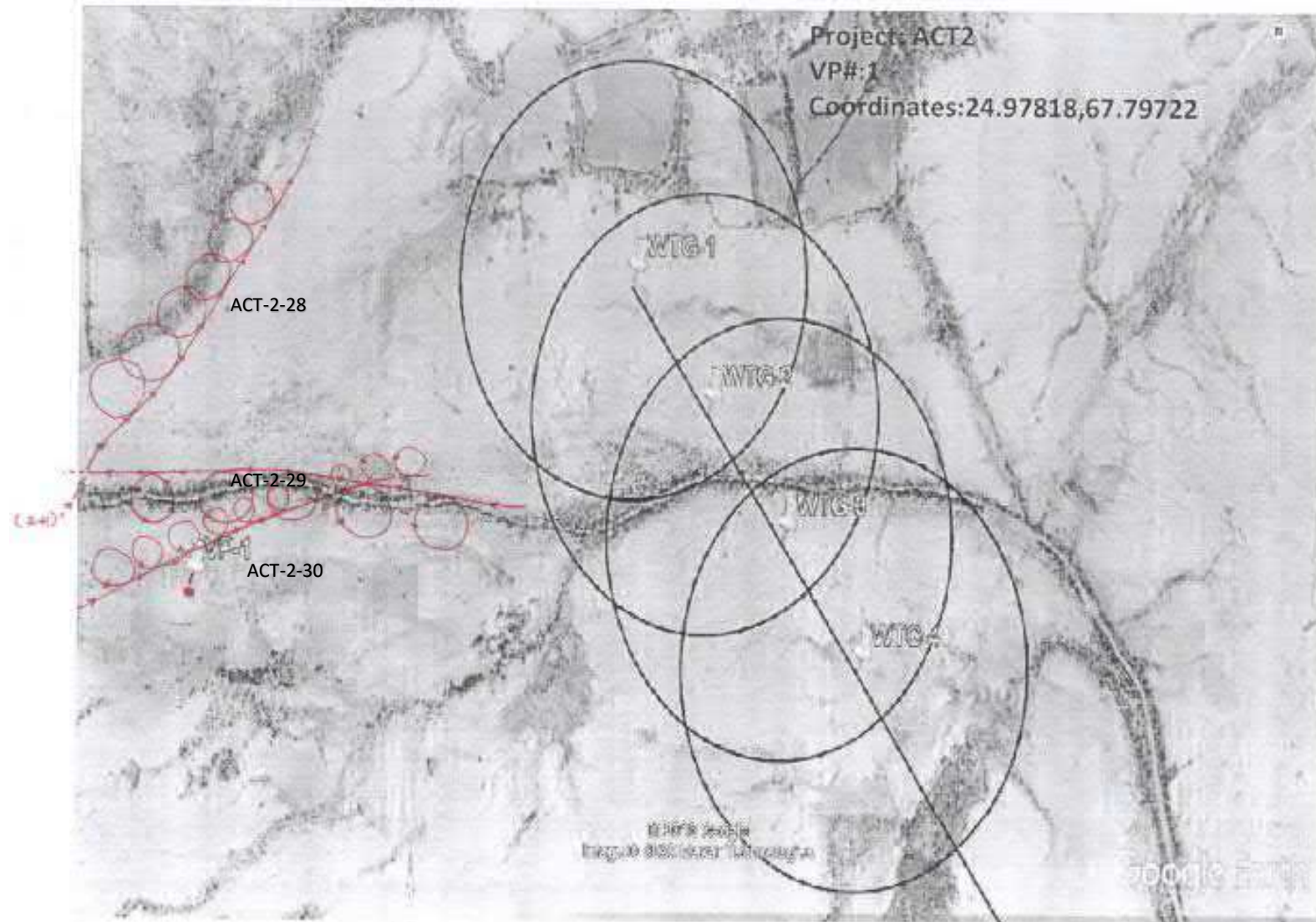


Project ACT-2 Period Feb-Mar 2020 VP 1, 2 & 3



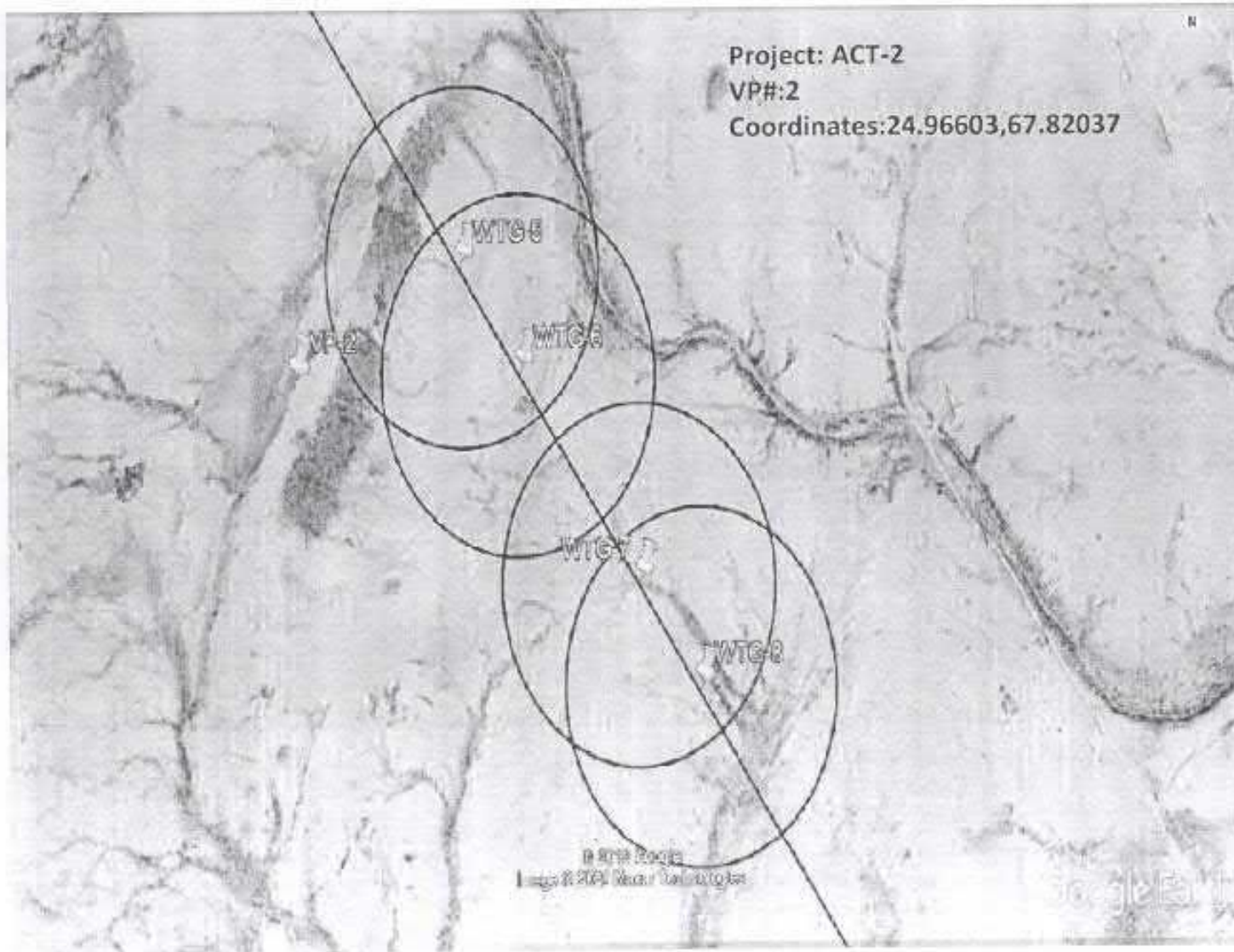
Map No '3-1' Showing Flight path of Spotted Eagle (*Aquila clanga*)

Project ACT-2 Period Feb-Mar 2020 VP 1, 2 & 3



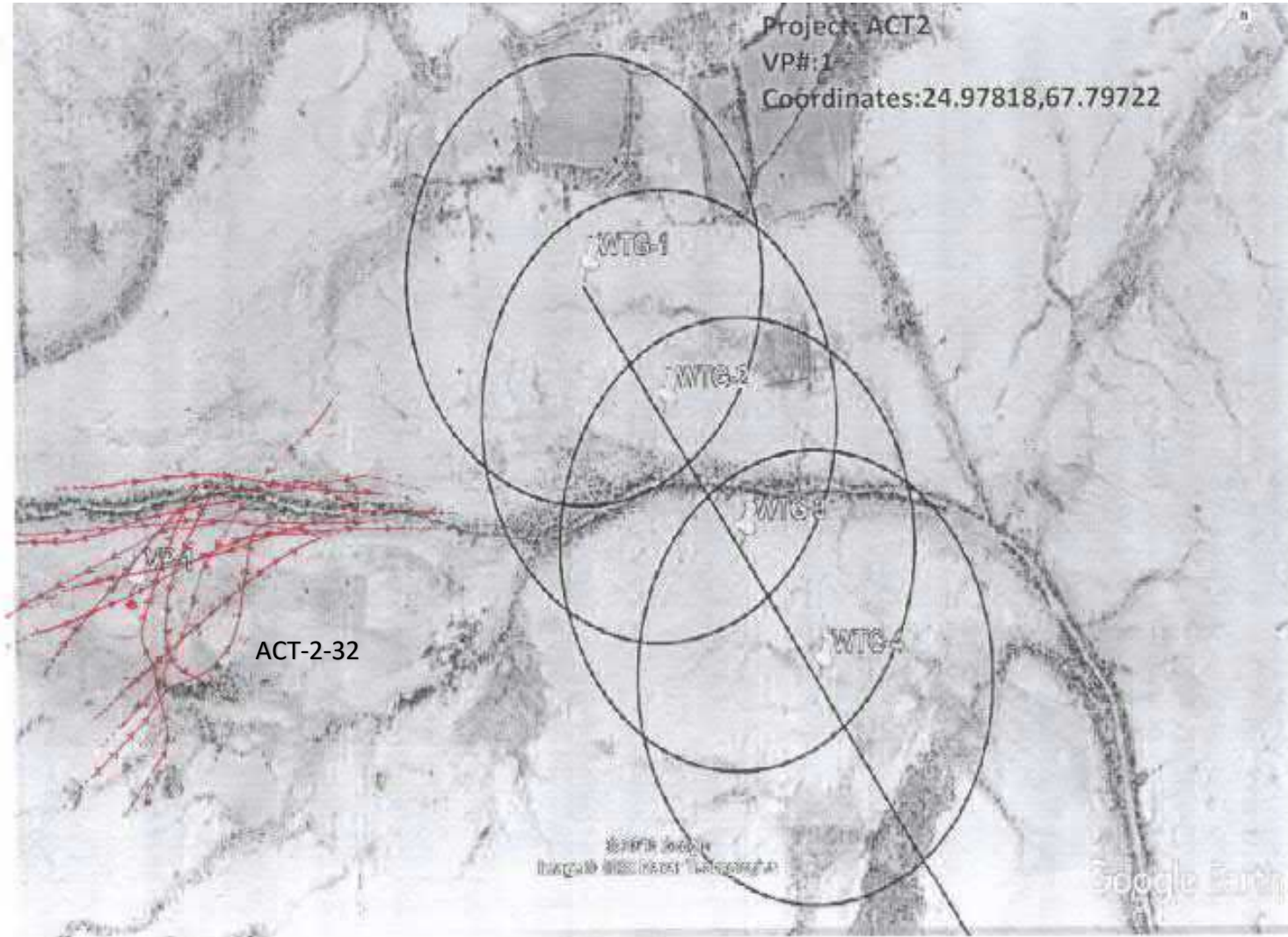
Map 2, showing flight pathway of Tawny eagle (*Aquila rapax*)

Project ACT-2 Period Feb-Mar 2020 VP 1, 2 & 3



No Tawny eagle was recorded at VP No. 2

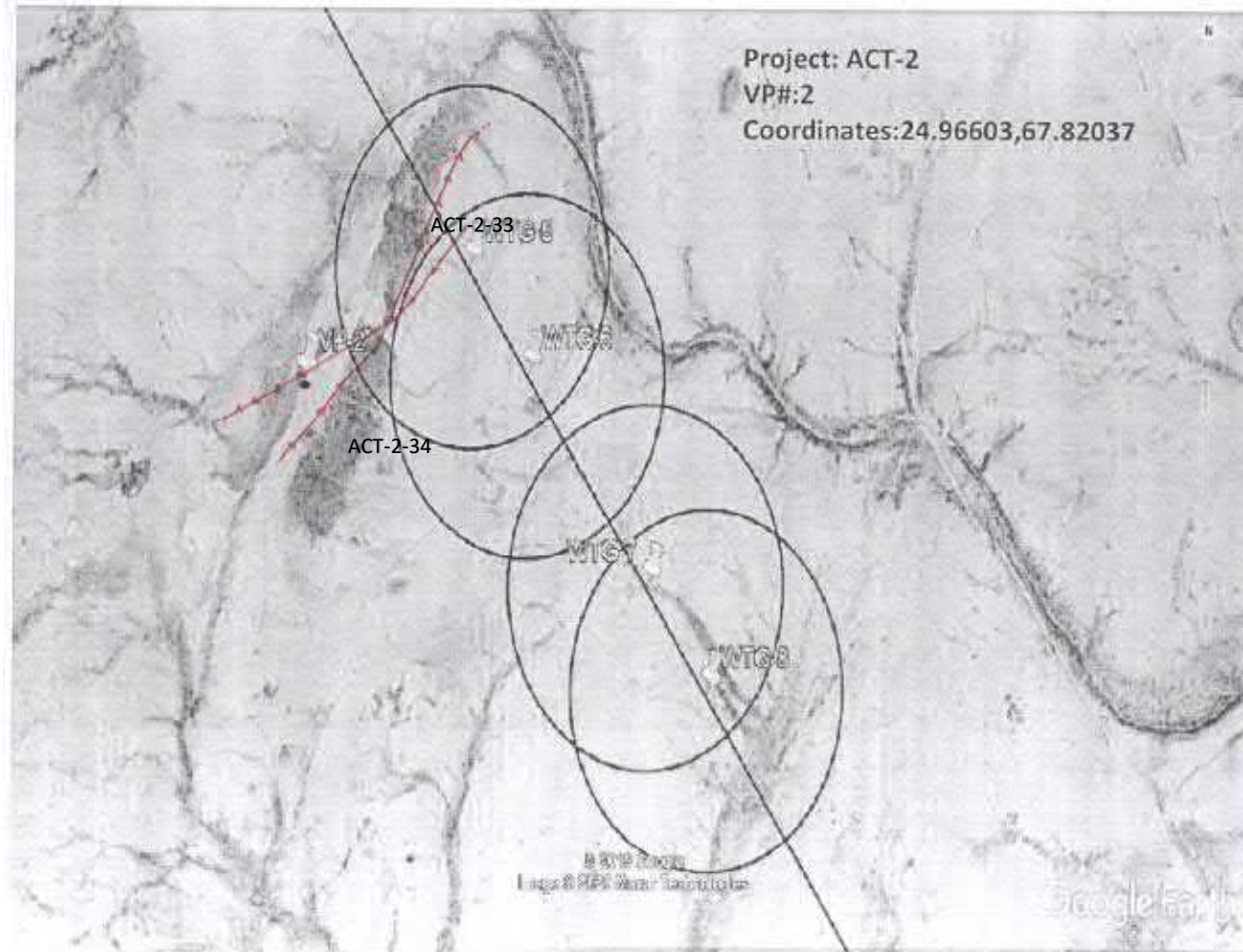
Project ACT-2 Period Feb-Mar 2020 VP 1, 2 & 3



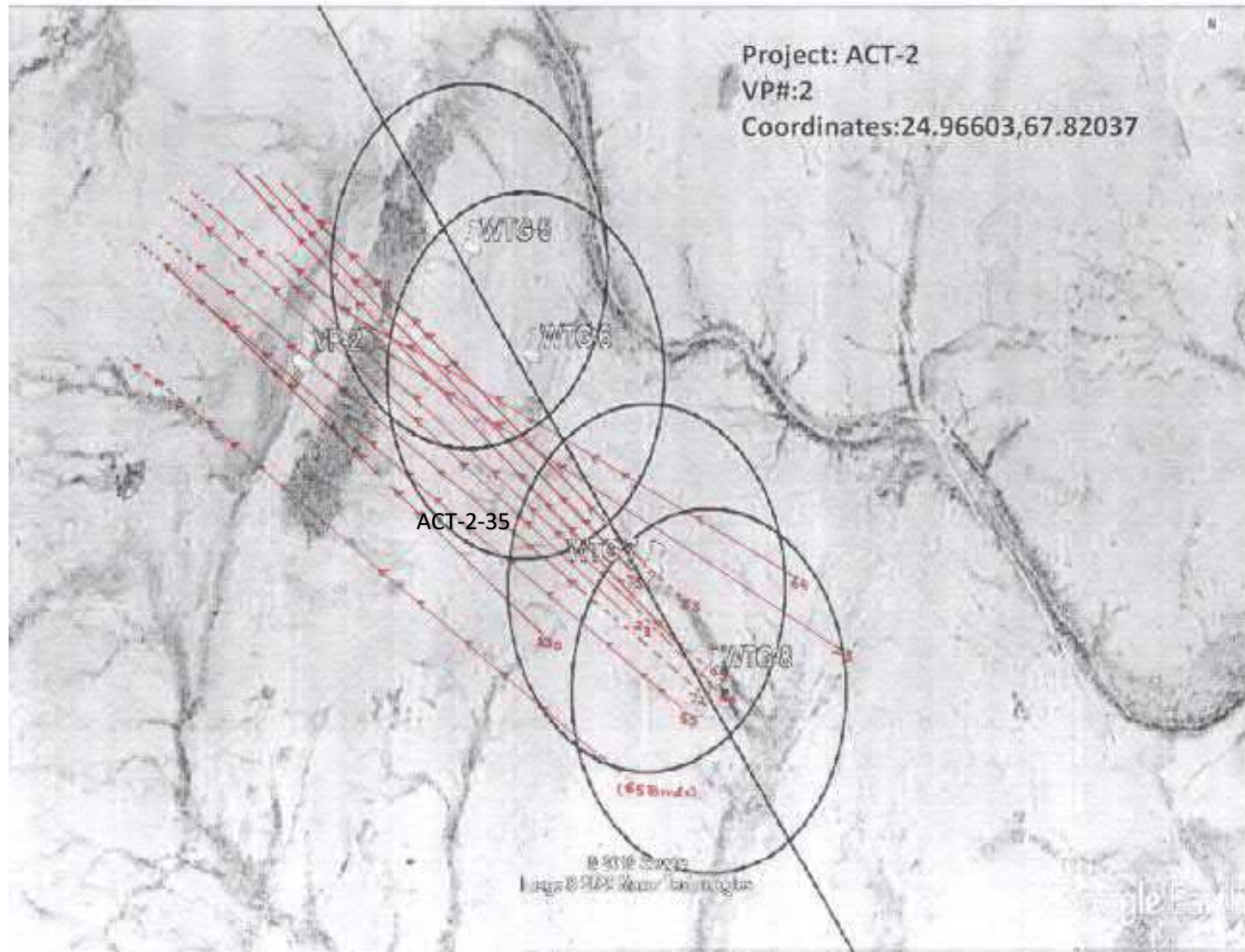
Map No. 1, showing flight pathway (Movement of Diptera) of Stork (*Accipiter leucorhynchus*) at VP No. 1 and at VP No. 2 (March-2020) -

Project ACT-2 Period Feb-Mar 2020 VP 1, 2 & 3

Showing shikra

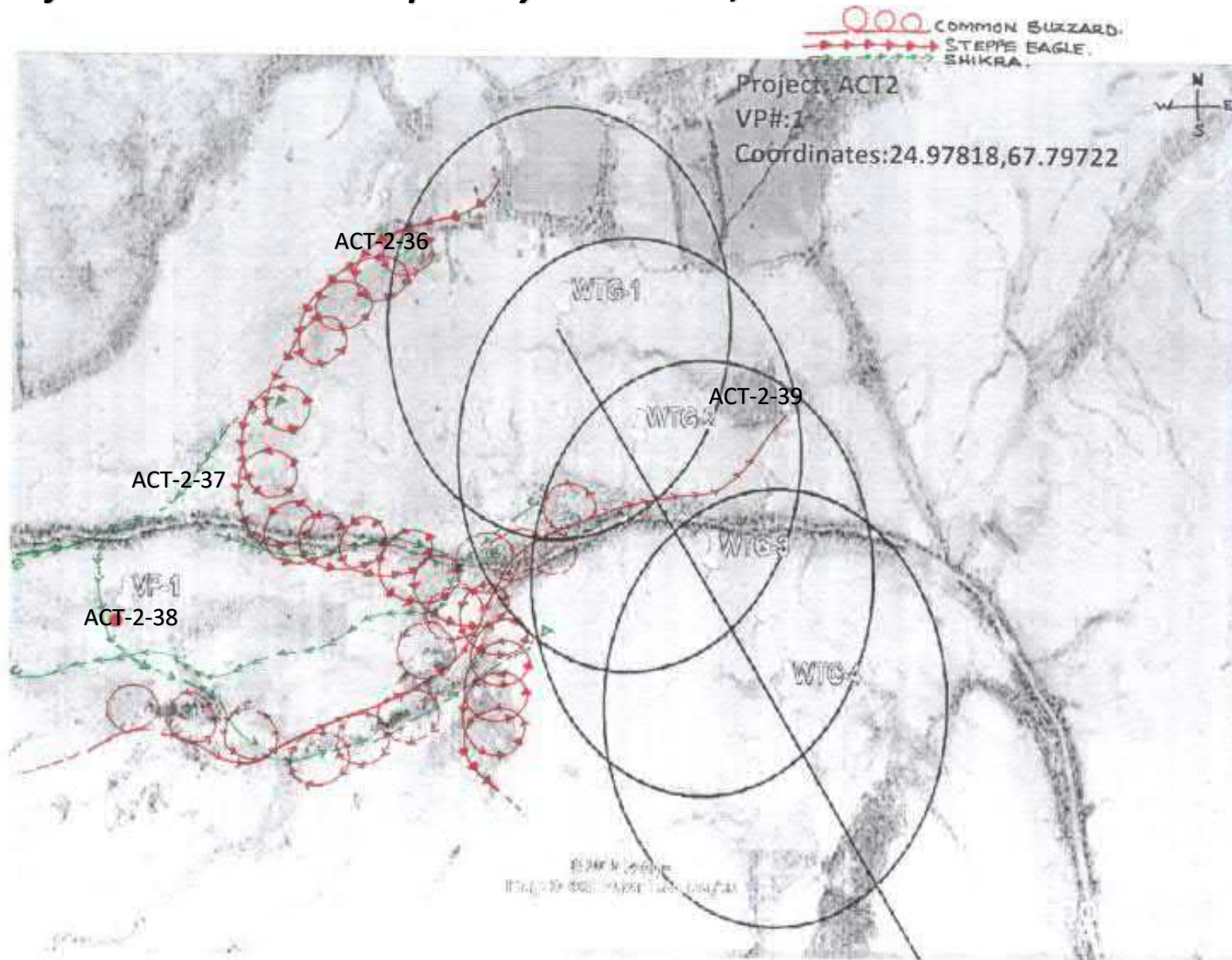


Project ACT-2 Period Feb-Mar 2020 VP 1, 2 & 3

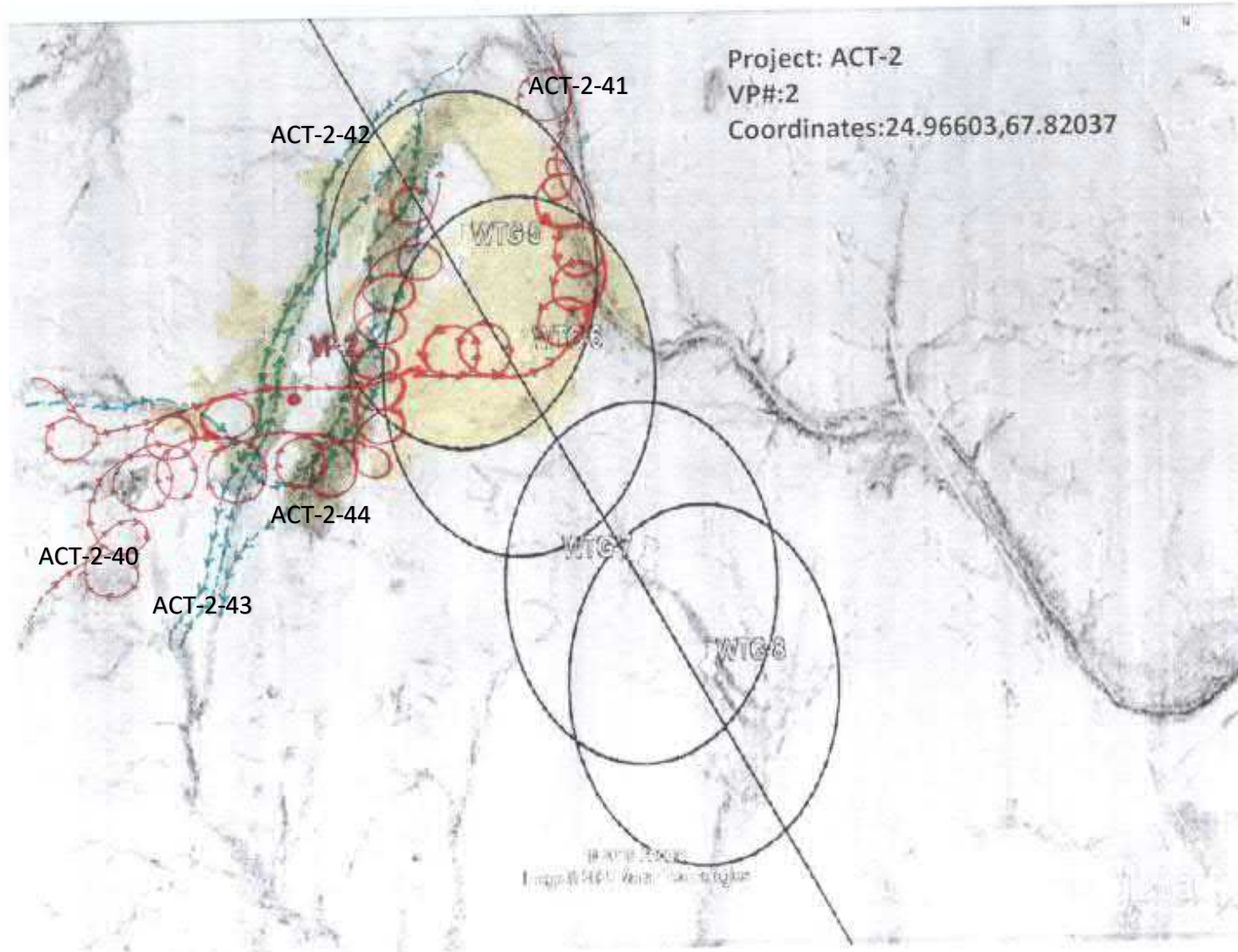


Map showing flight paths of Common Crane "Grus grus" at Project site (Recorded on March 14th - 18th March 2020)
digits showing number of birds

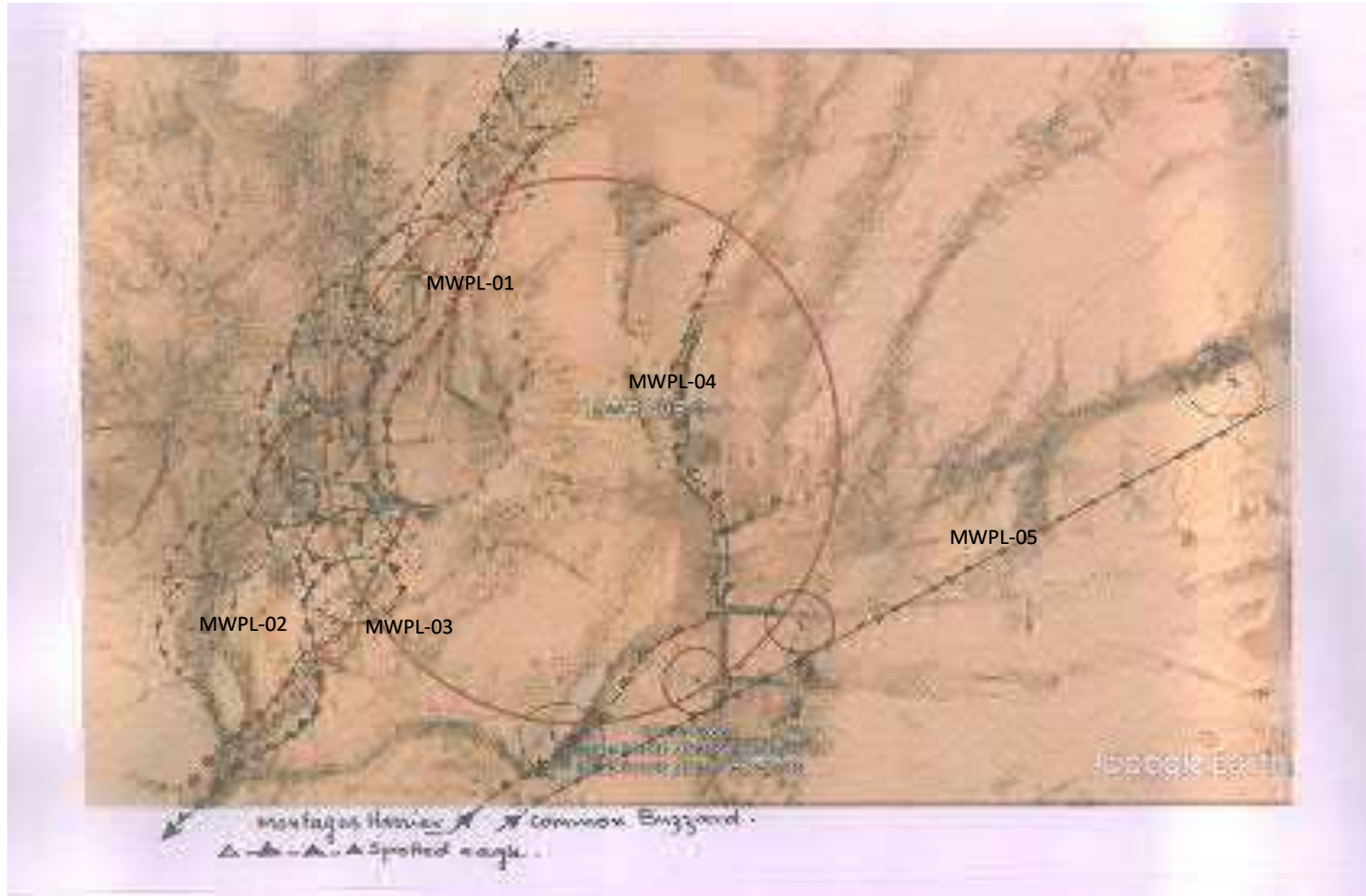
Project ACT-2 Period Apr-May 2020 VP 1, 2



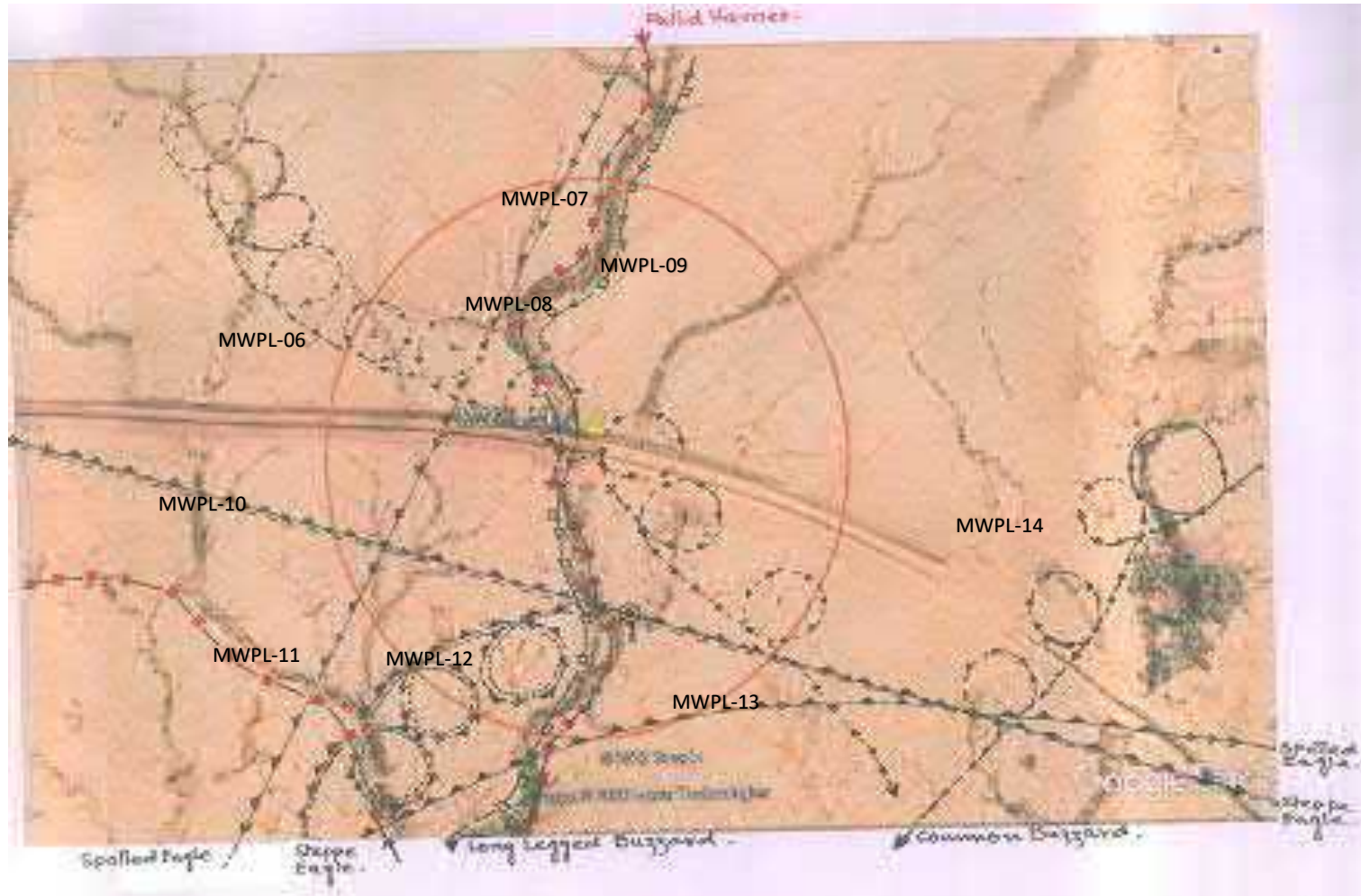
Project ACT-2 Period Apr-May 2020 VP 1, 2



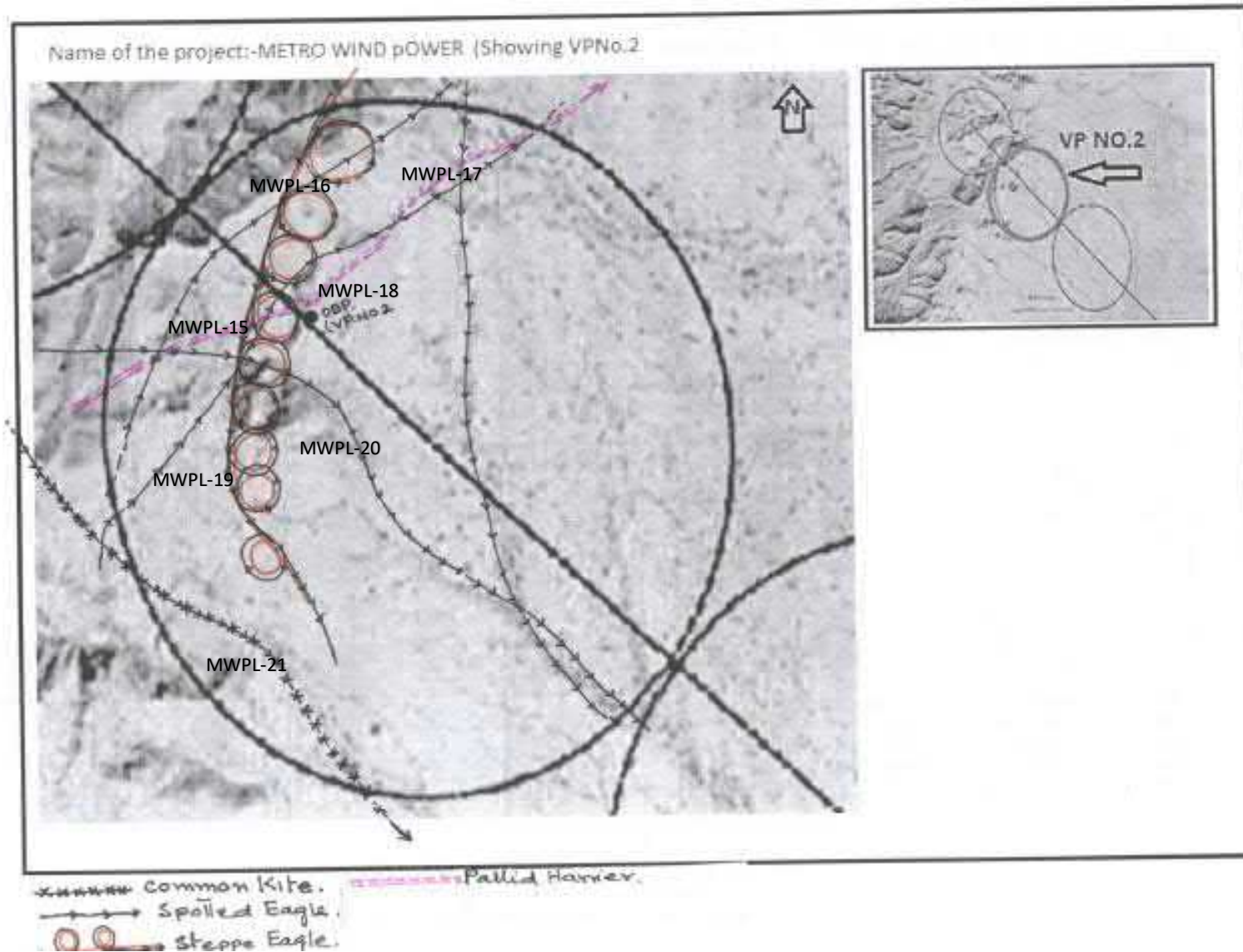
Project MWPL Period Nov-Jan 2020 VP 1, 2 & 3



Project MWPL Period Nov-Jan 2020 VP 1, 2 & 3

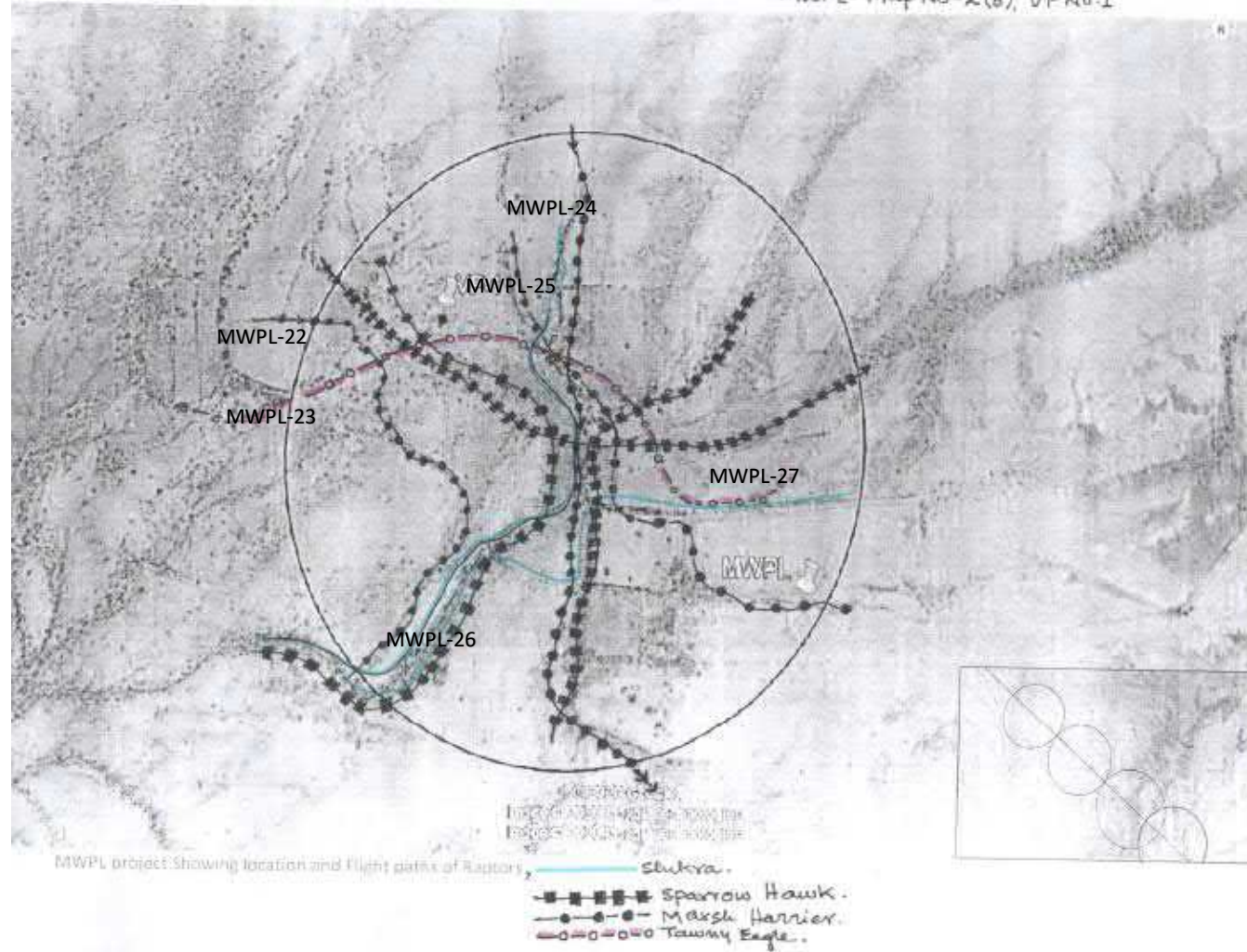


Project MWPL Period Feb-Mar 2020 VP 1, 2

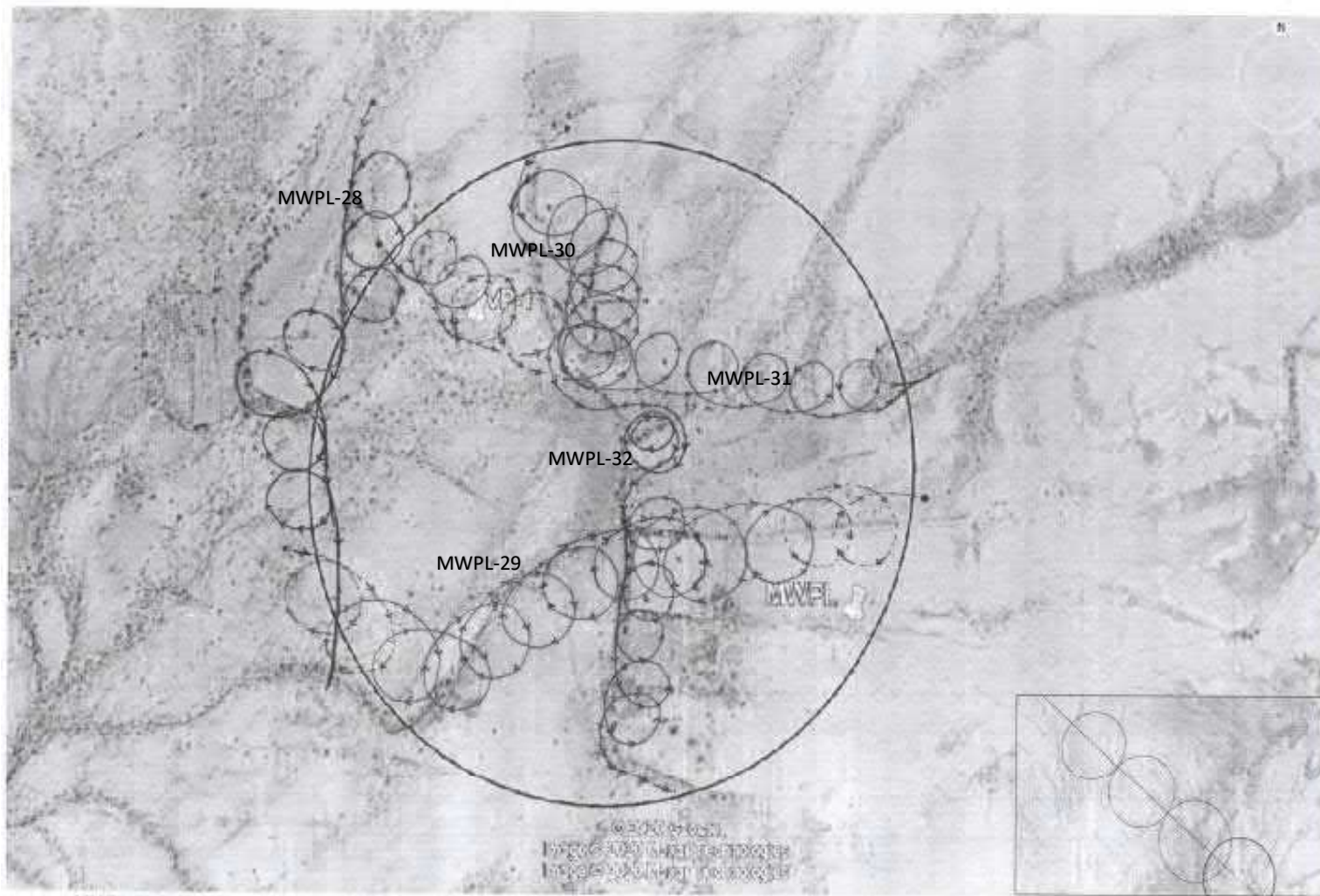


Project MWPL Period Feb-Mar 2020 VP 1, 2

MWPL- Map No-2 (B), VP No.1

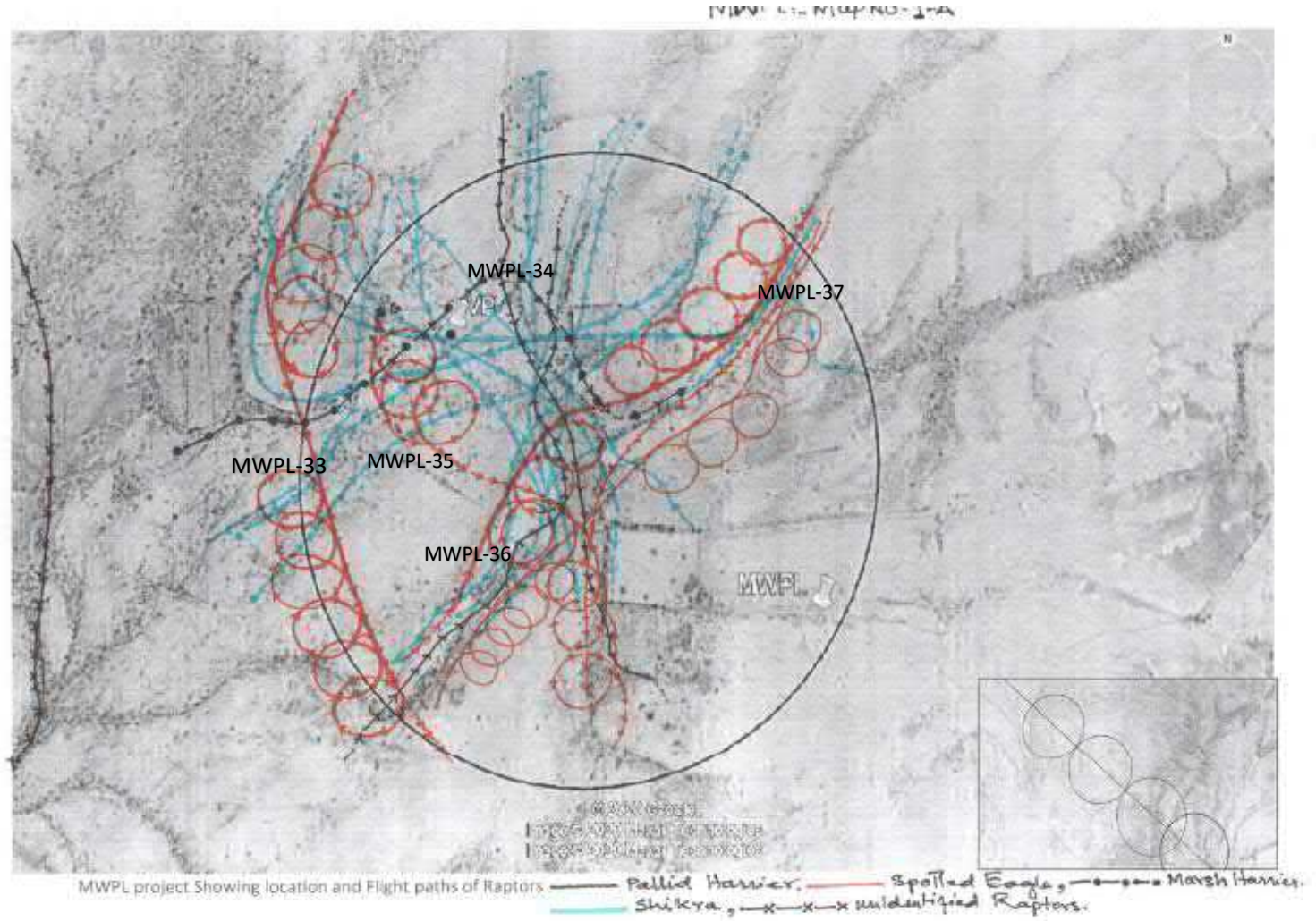


Project MWPL Period Feb-Mar 2020 VP 1, 2

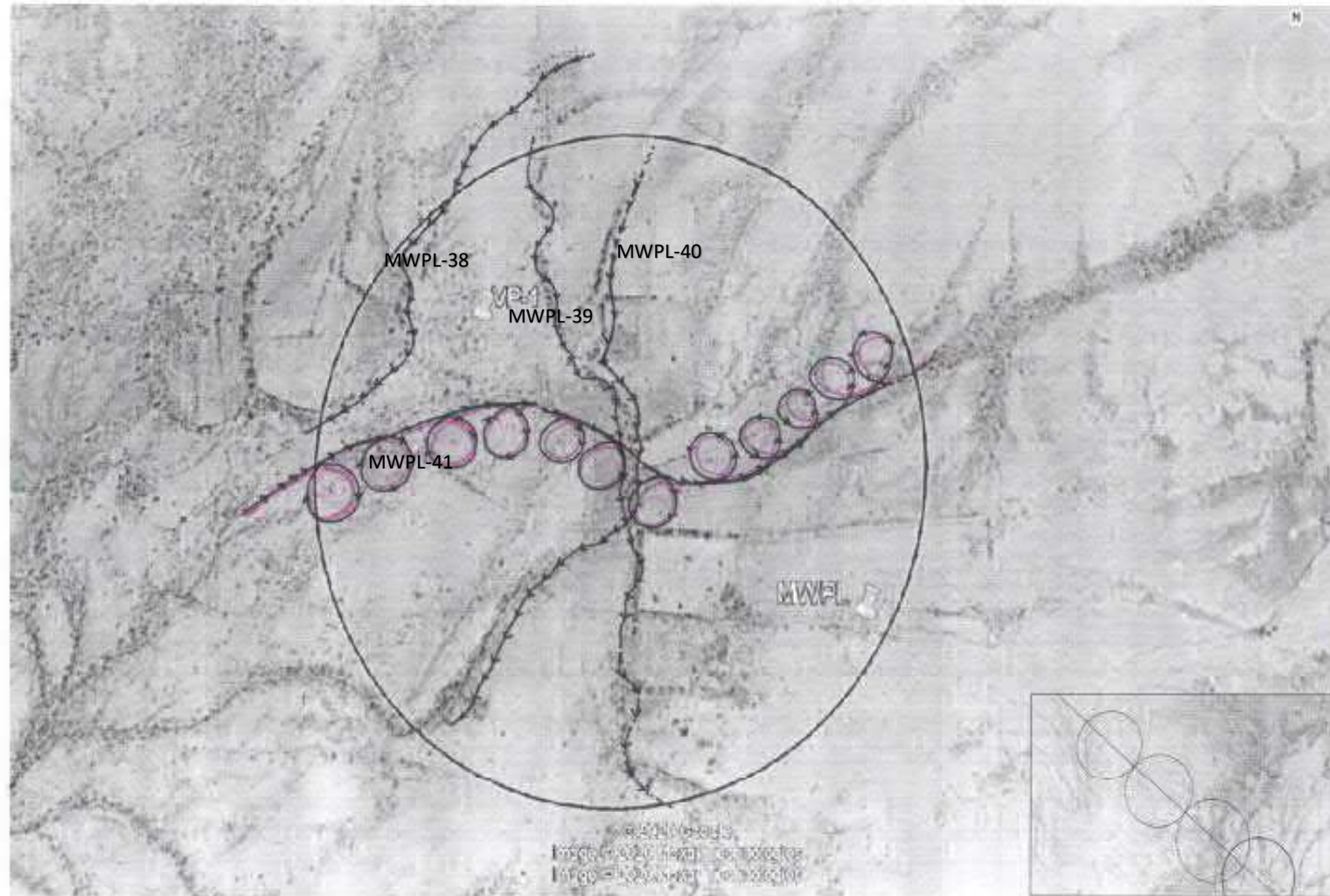


MWPL project Showing location and Flight paths of Raptors, Common Buzzard (Buteo buteo) March-2020.
Map No. 3 - VP-1.

Project MWPL Period Feb-Mar 2020 VP 1, 2



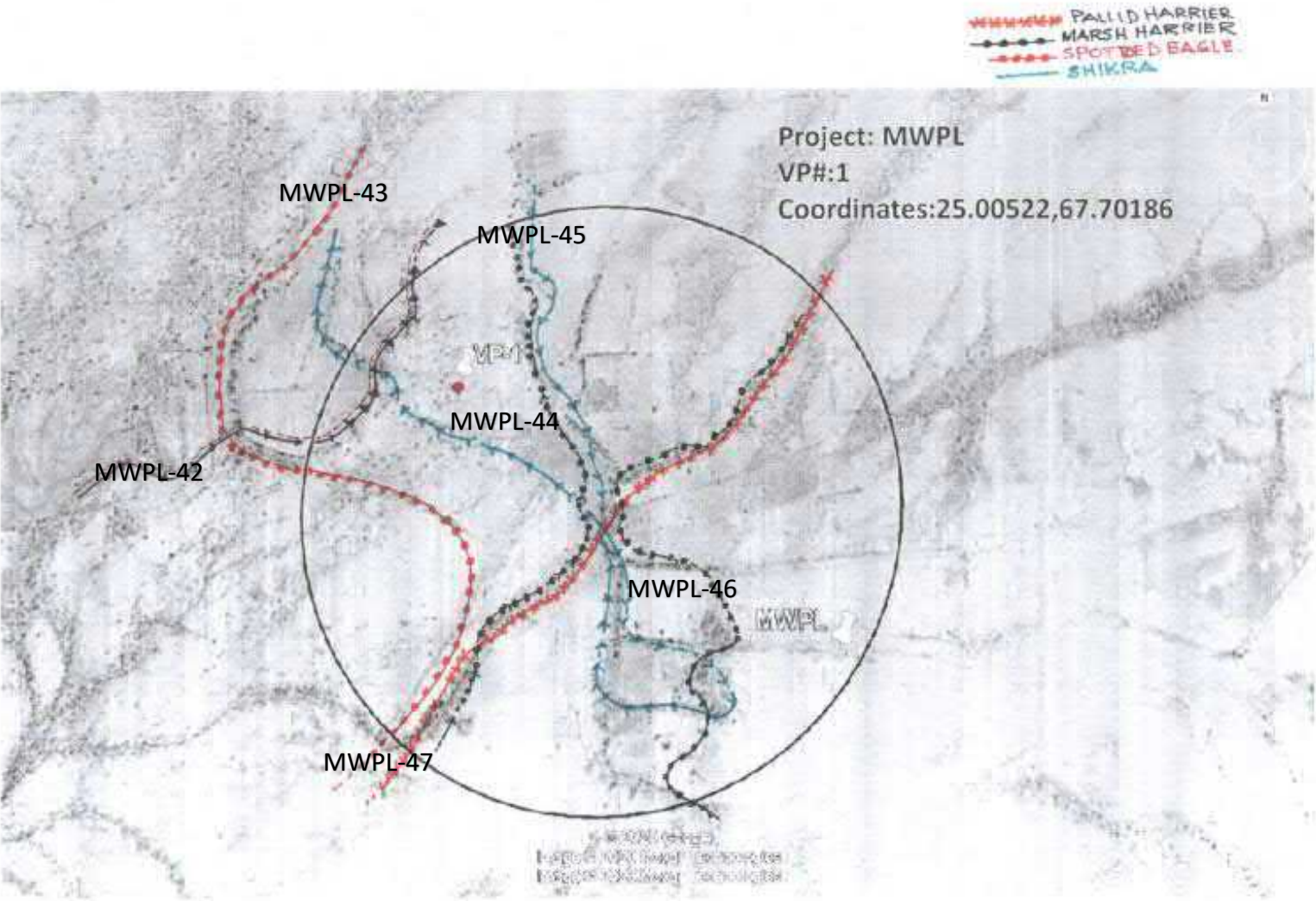
Project MWPL Period Feb-Mar 2020 VP 1, 2



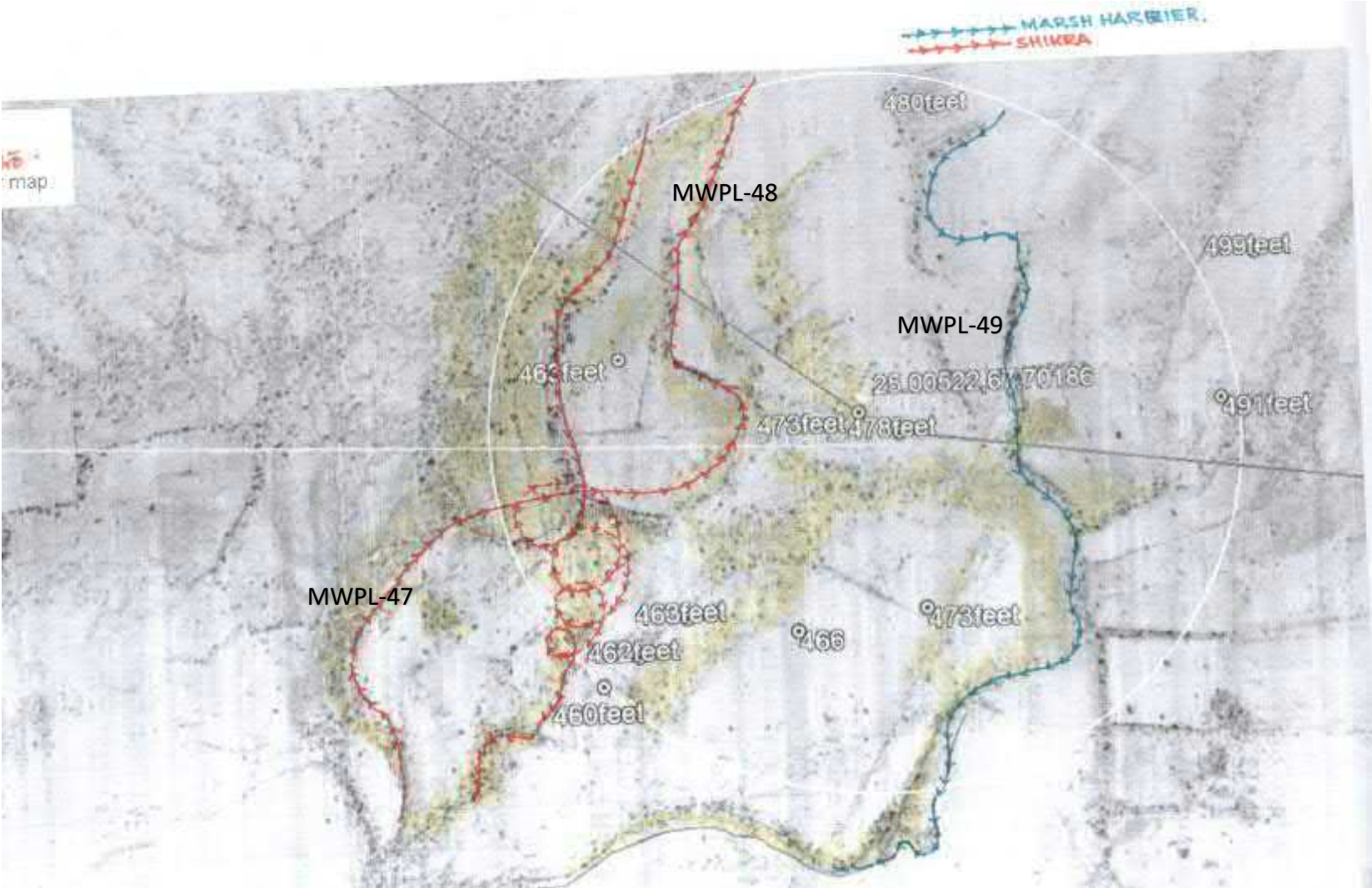
MWPL project Showing location and flight paths of Raptors, Montagu's Harrier →→→→
{ Birds monitoring data sheet
for the month of March-2020 }

Longlegged Buzzard (Buteo rufinus) ———

Project MWPL Period Apr-May 2020 VP 1, 2



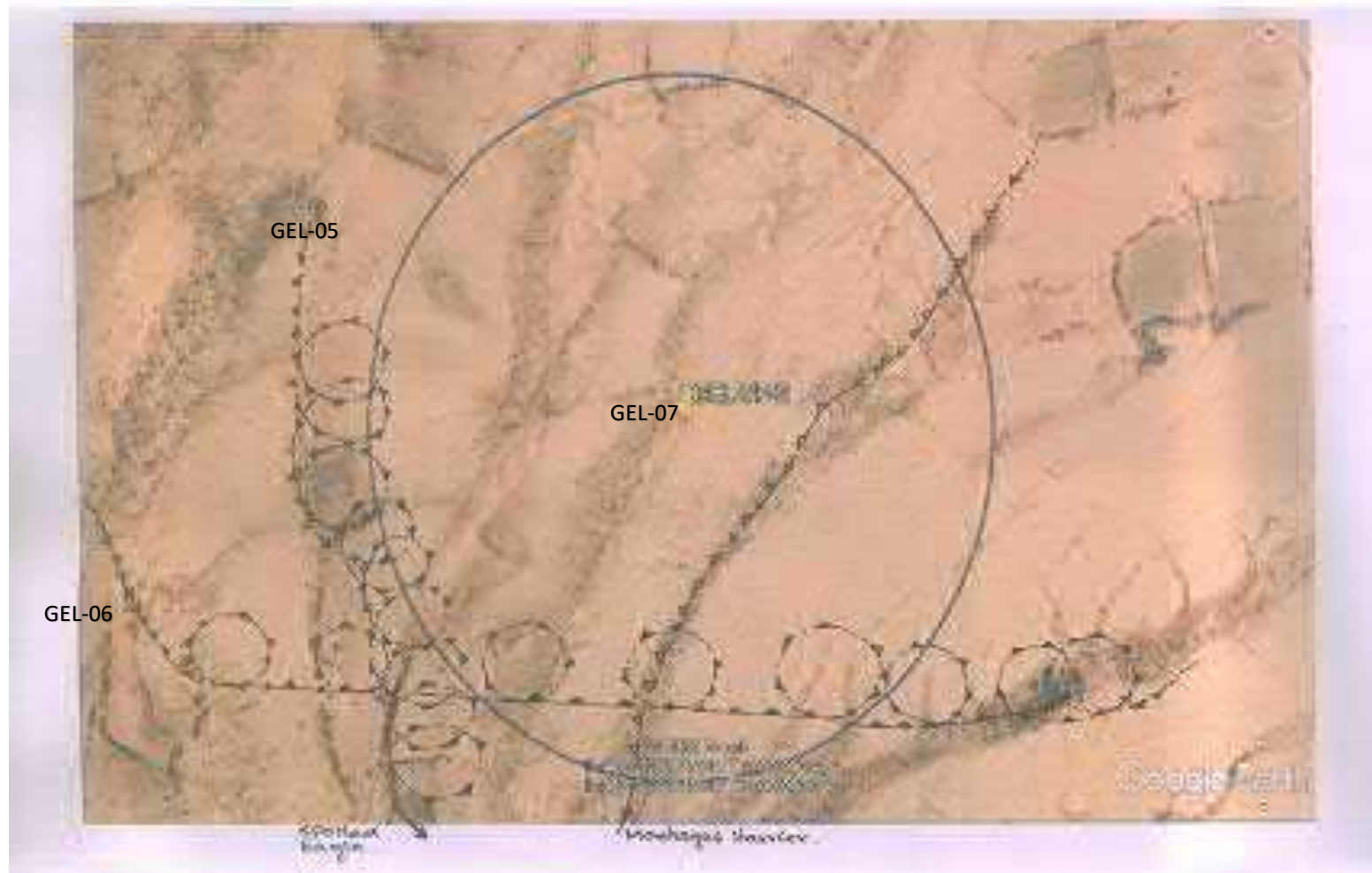
Project MWPL Period Apr-May 2020 VP 1, 2



Project GEL Period Nov-Jan 2020 VP 1, 2 & 3



Project GEL Period Nov-Jan 2020 VP 1, 2 & 3

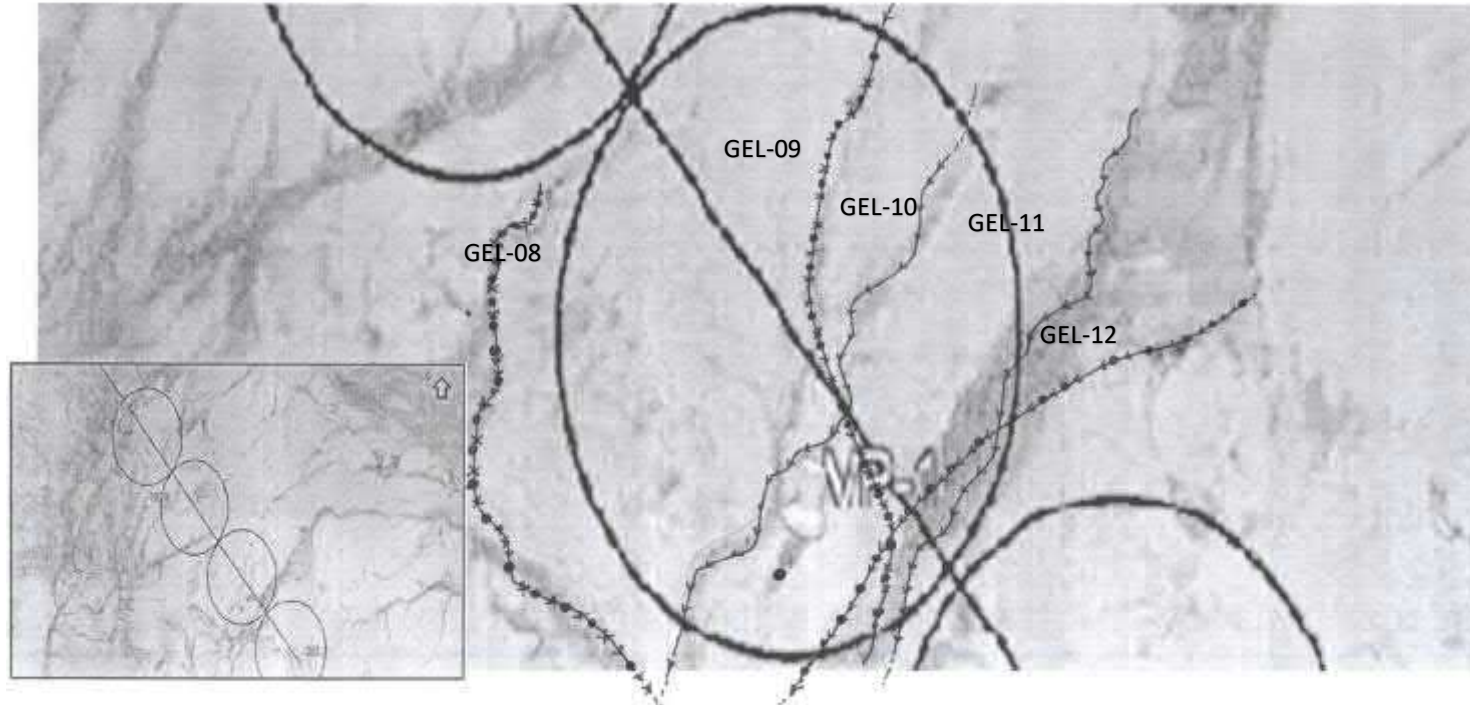


Project GEL Period Feb-Mar 2020 VP 1, 2 & 3

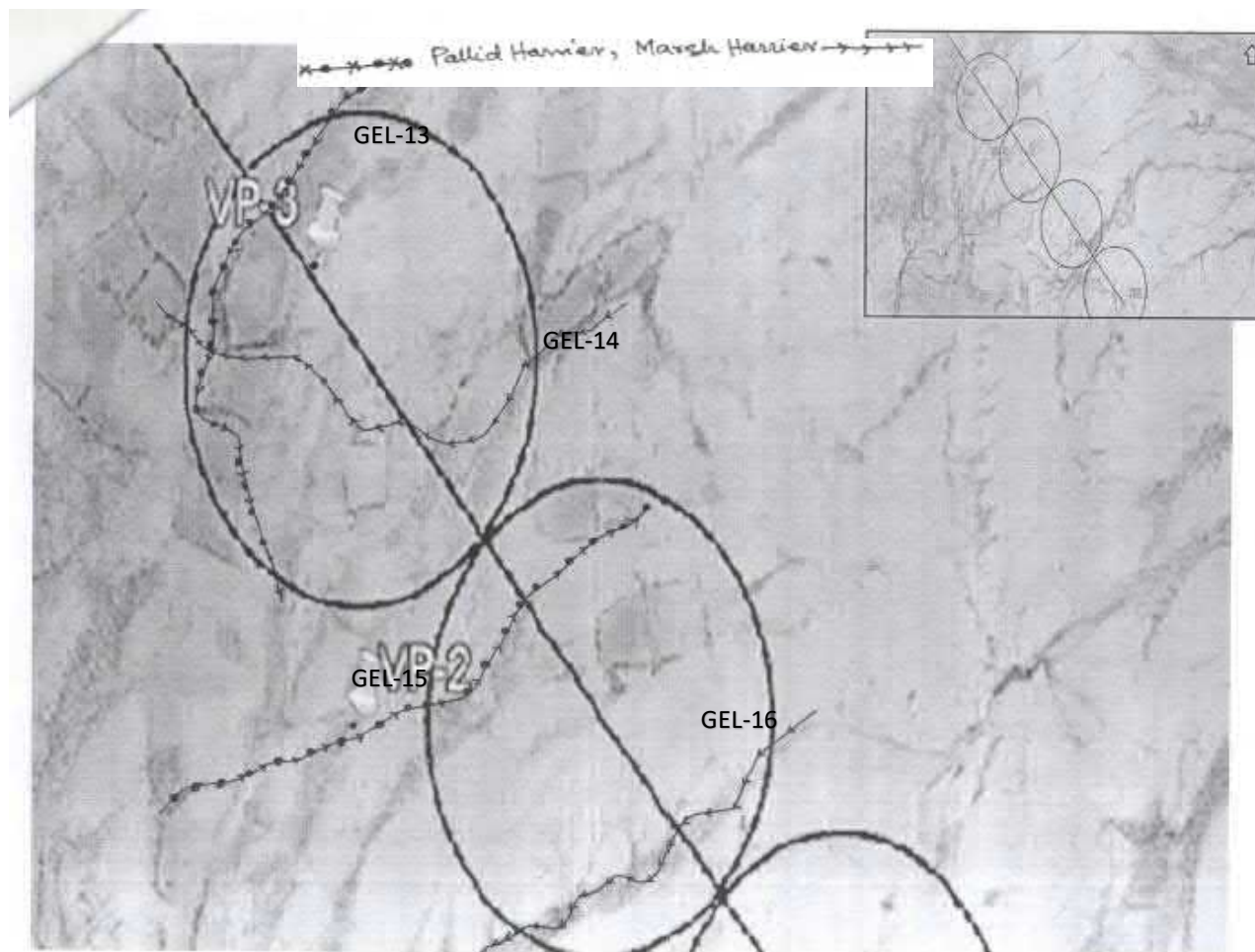
GEL - March - 2020

Map No-7 showing flight path of (Marsh Harrier *Circus aeruginosus*)
Pallid Harrier *Circus macrourus*)

→→→→ Pallid Harrier; Marsh Harrier →→→→

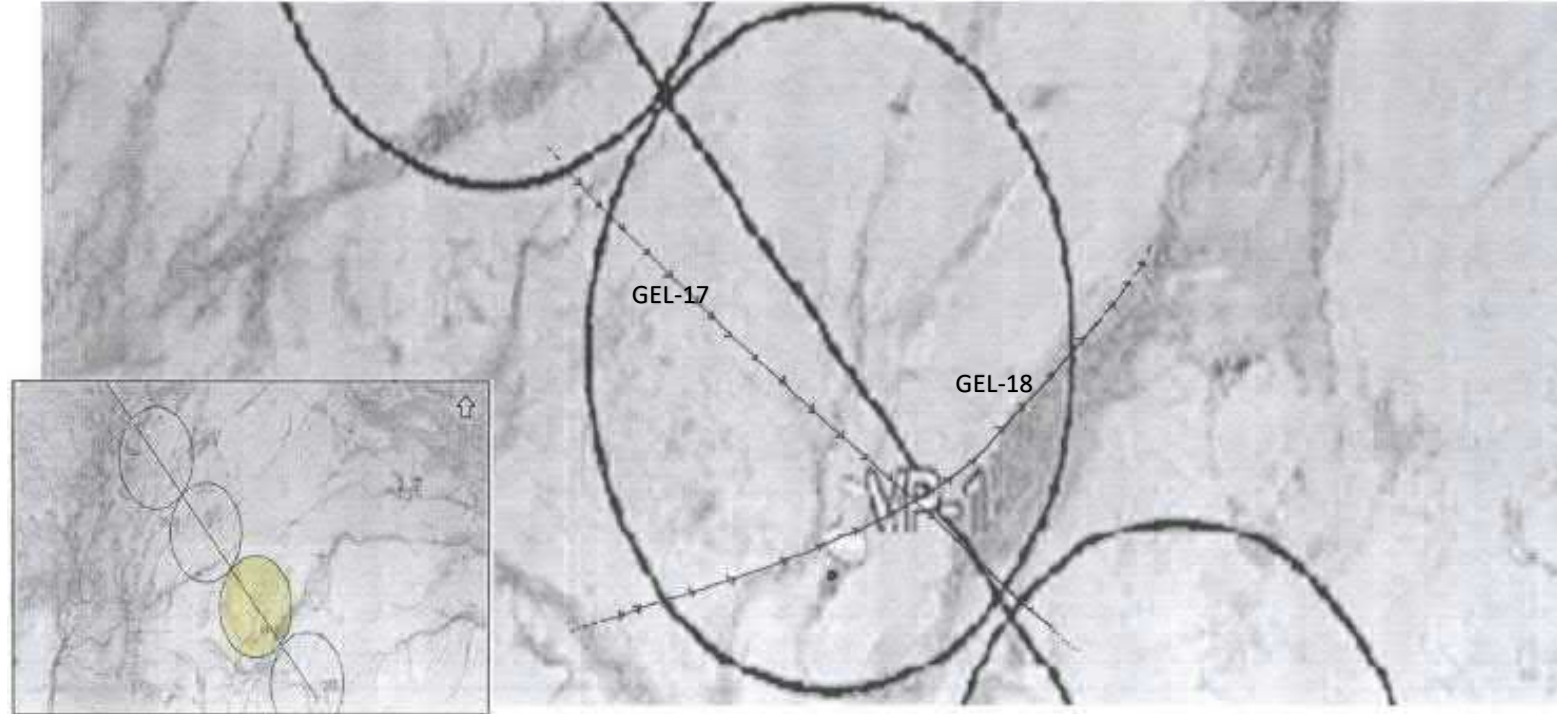


Project GEL Period Feb-Mar 2020 VP 1, 2 & 3

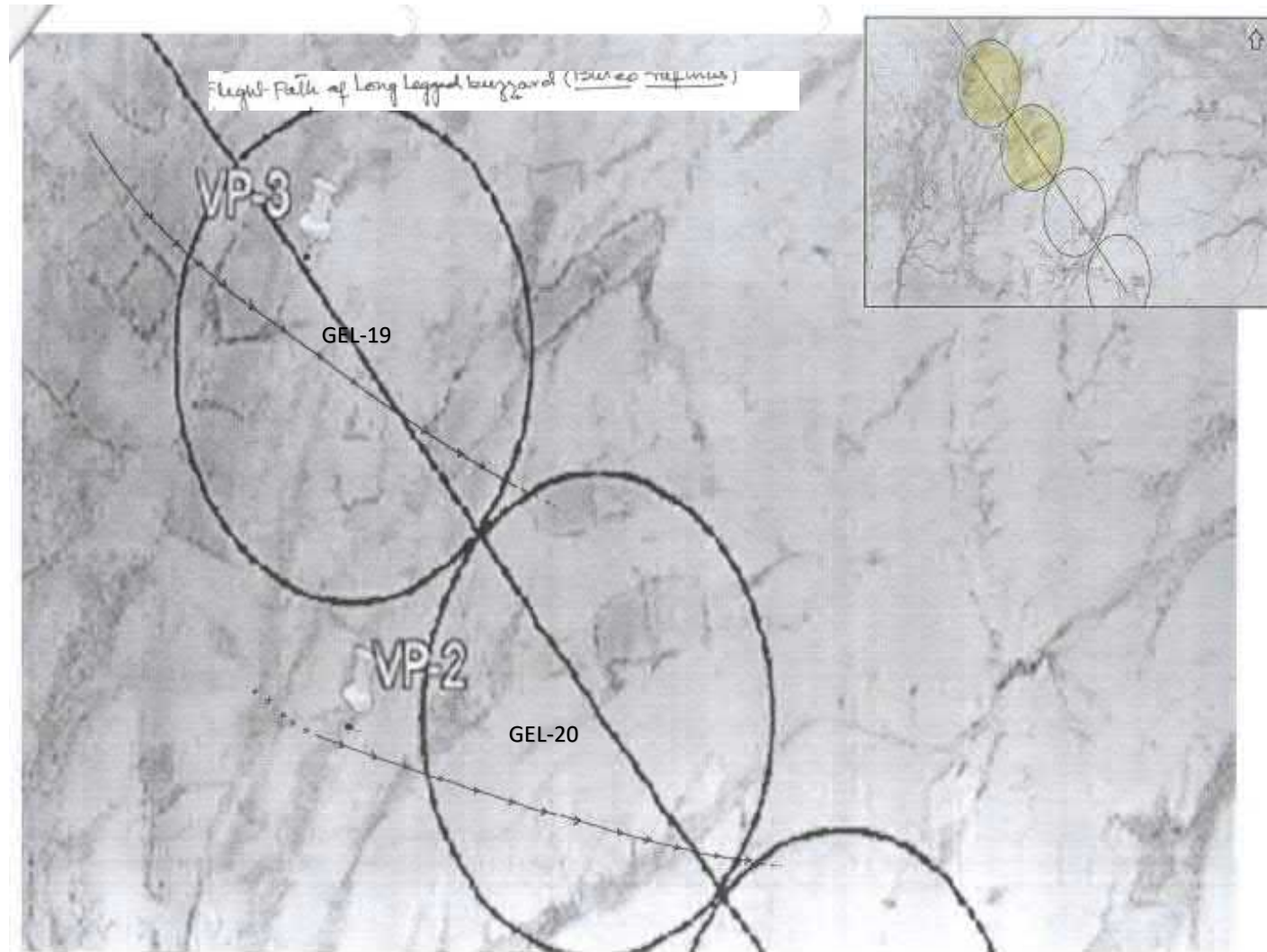


Project GEL Period Feb-Mar 2020 VP 1, 2 & 3

GEL Project (March 2020),
MAP NO. 6, Showing Flight Path of Long Legged Buzzard (Buteo refinus)
at VPNO-1.

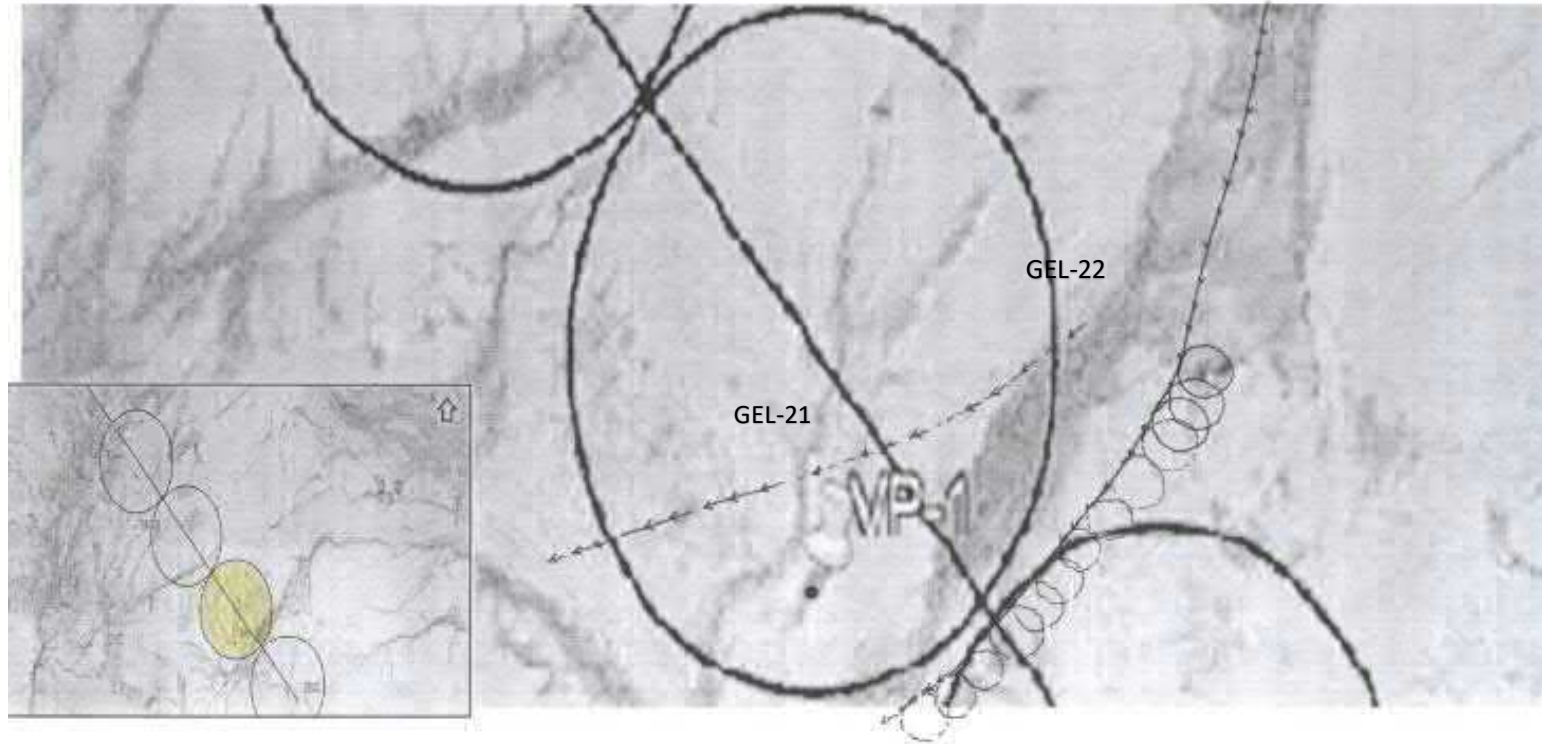


Project GEL Period Feb-Mar 2020 VP 1, 2 & 3

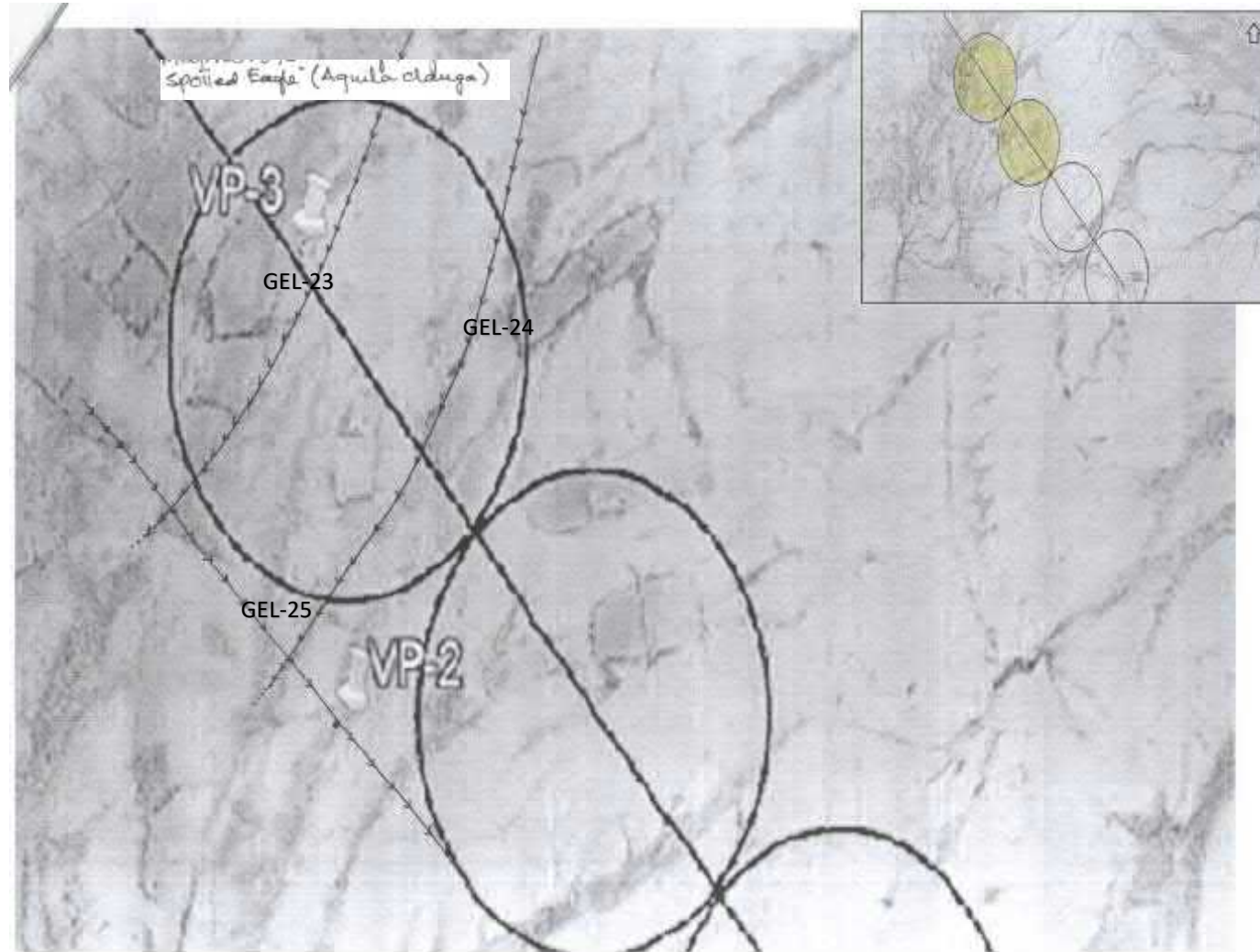


Project GEL Period Feb-Mar 2020 VP 1, 2 & 3

(GEL - March 2020) —
Map No. 5, showing Flight Paths of
"Spotted Eagle" (*Aquila clanga*)

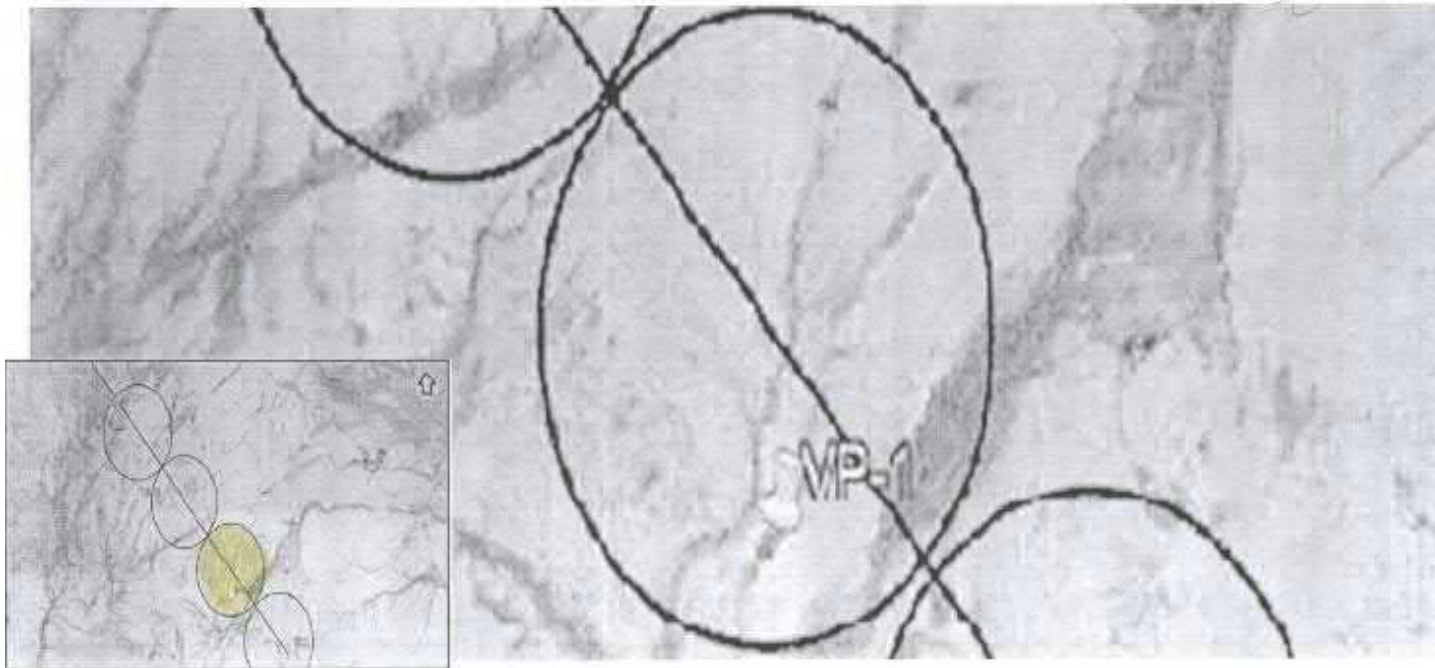


Project GEL Period Feb-Mar 2020 VP 1, 2 & 3

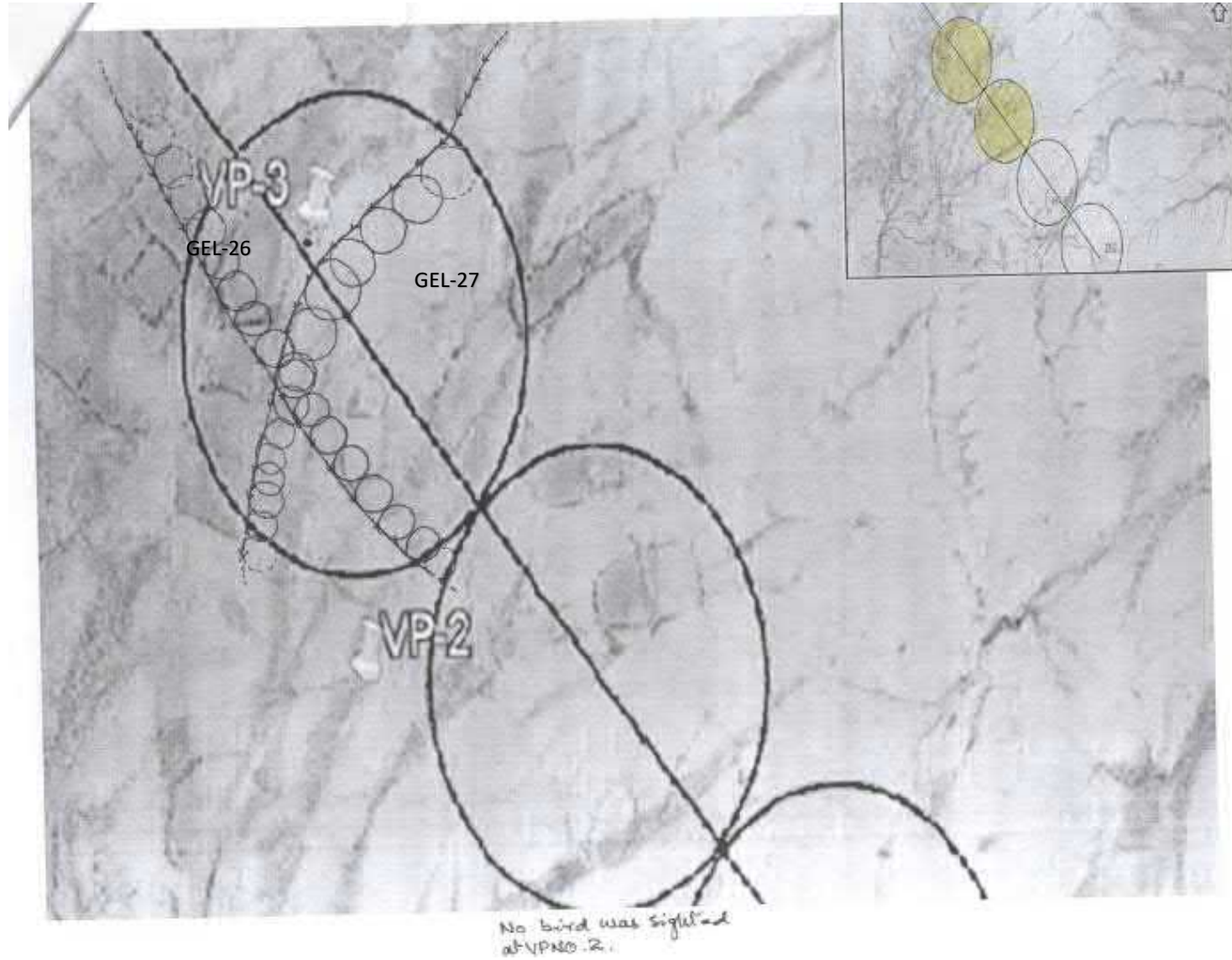


Project GEL Period Feb-Mar 2020 VP 1, 2 & 3

(GEL) -
MAP NO. 4 showing Flight path of "Short toed Eagle" Circus gallicus
at VPNO. 1 (March-2020).
(No bird was sighted).
at VPNO. 1.

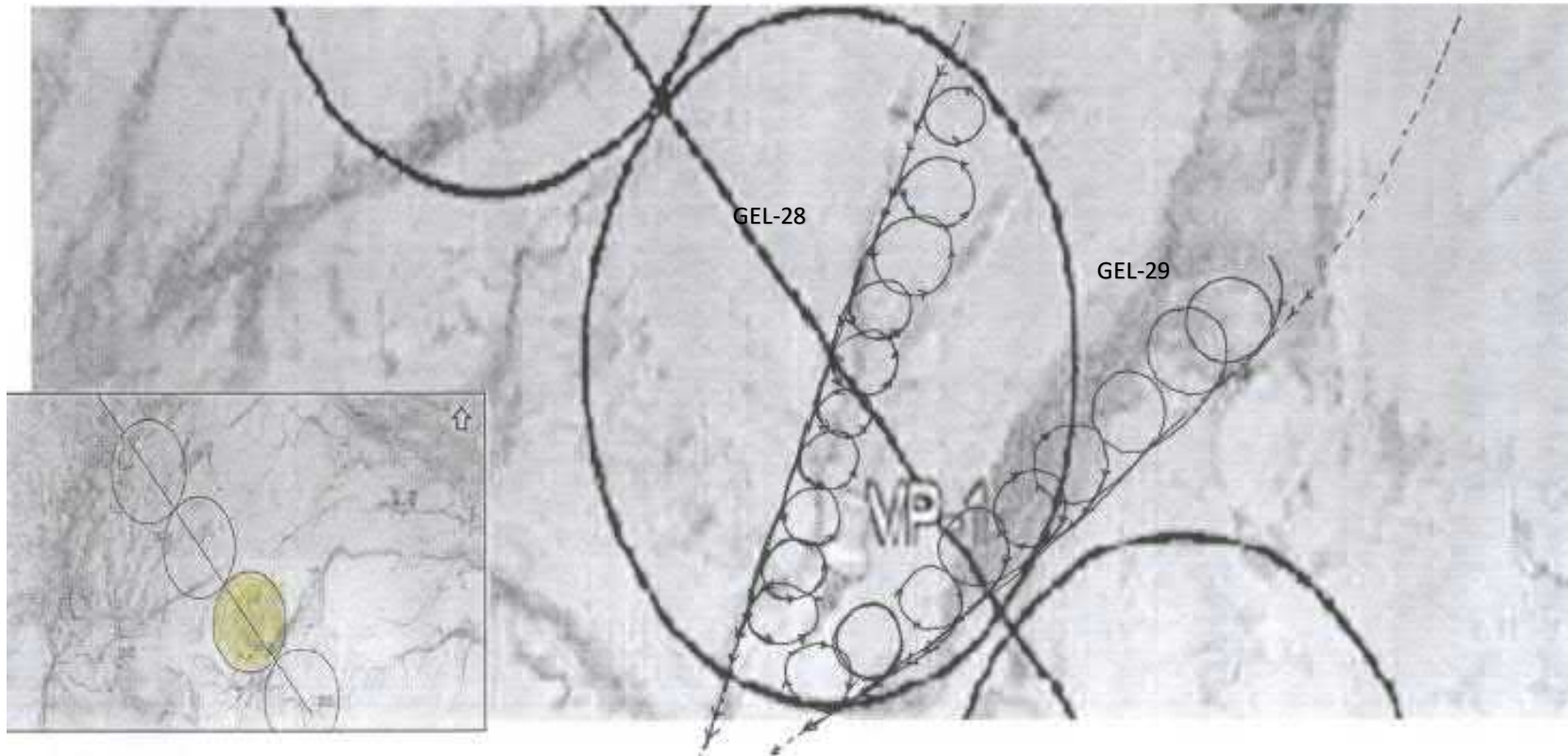


Project GEL Period Feb-Mar 2020 VP 1, 2 & 3

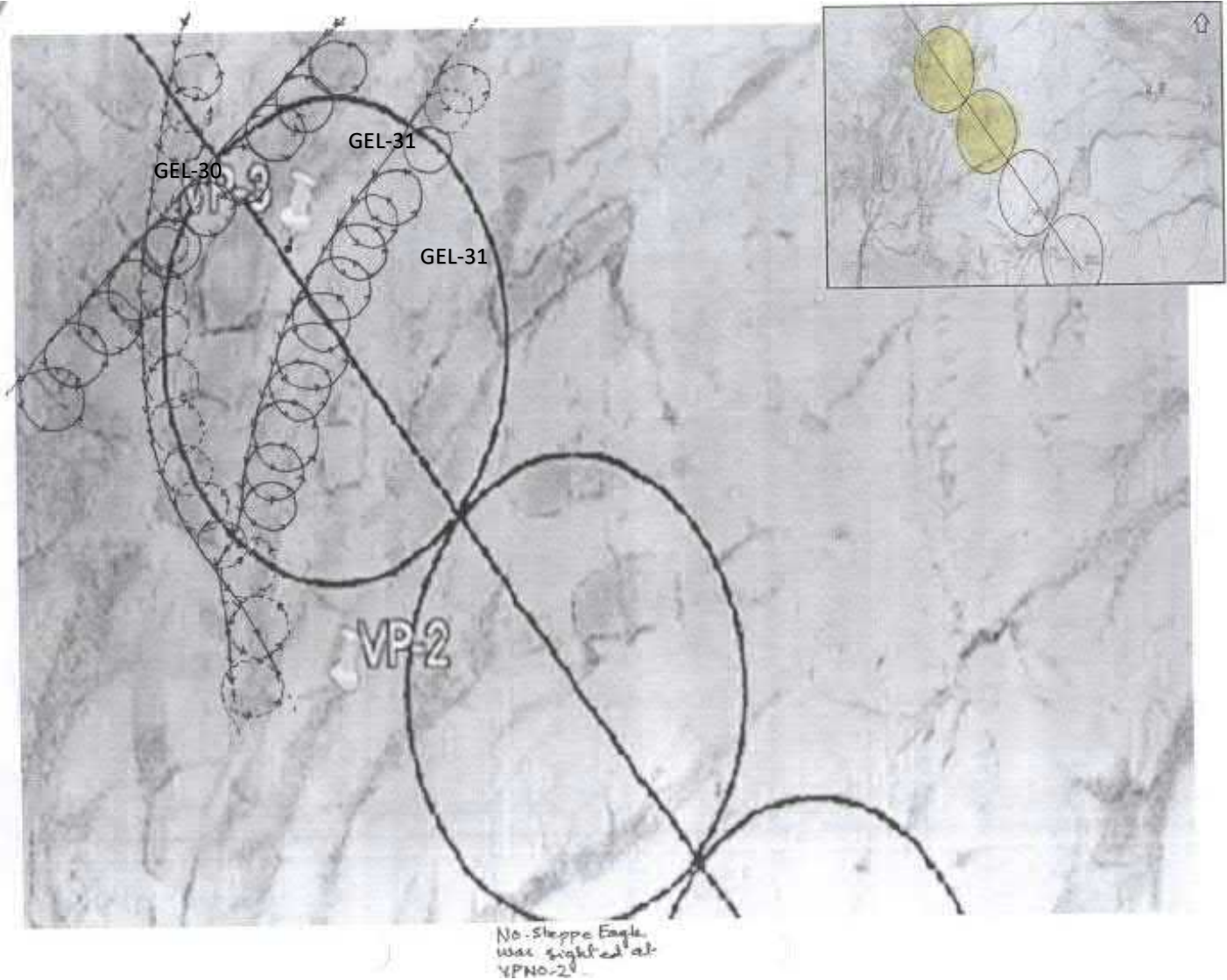


Project GEL Period Feb-Mar 2020 VP 1, 2 & 3

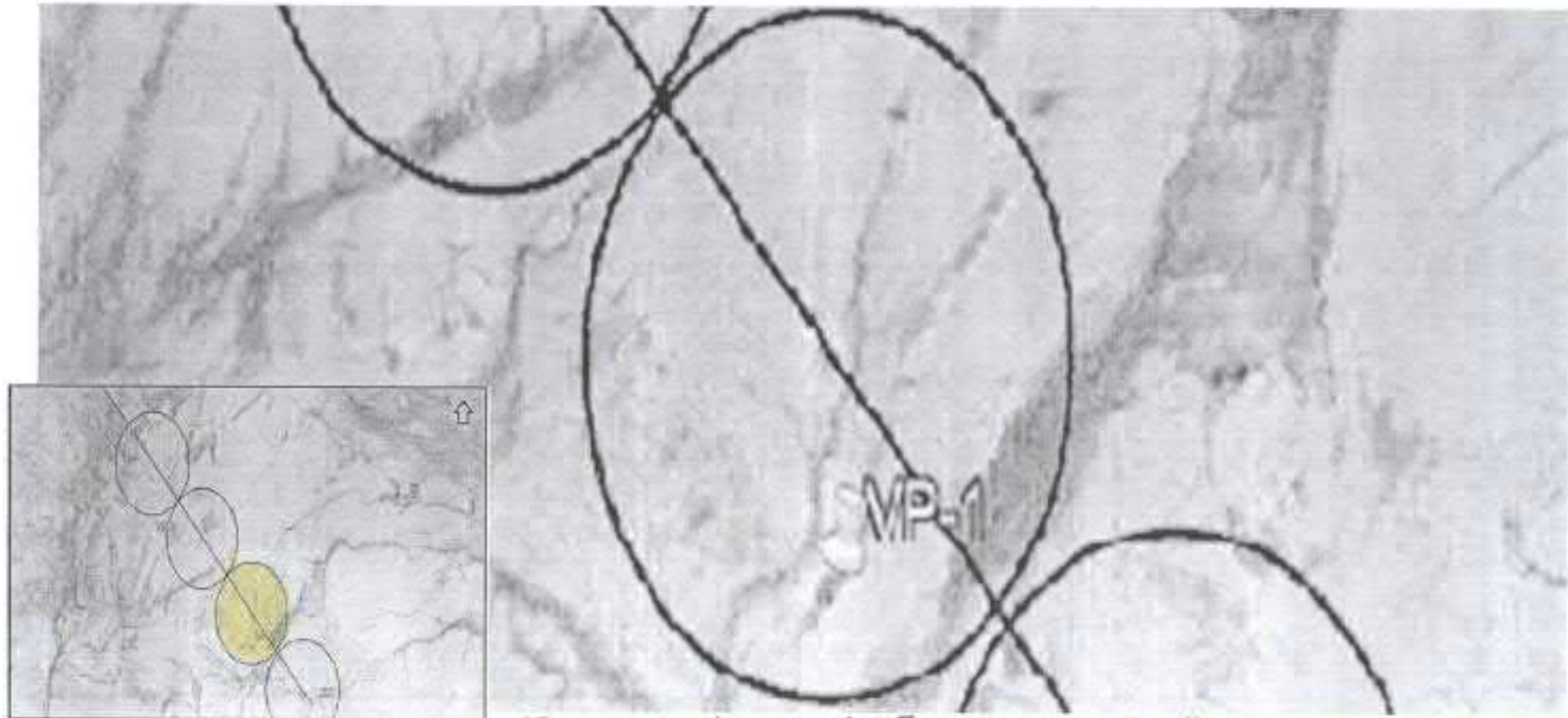
March-2020
(Project Sit. GEL)
MAP NO. 3 Showing flight Path of Steppe Eagle (



Project GEL Period Feb-Mar 2020 VP 1, 2 & 3

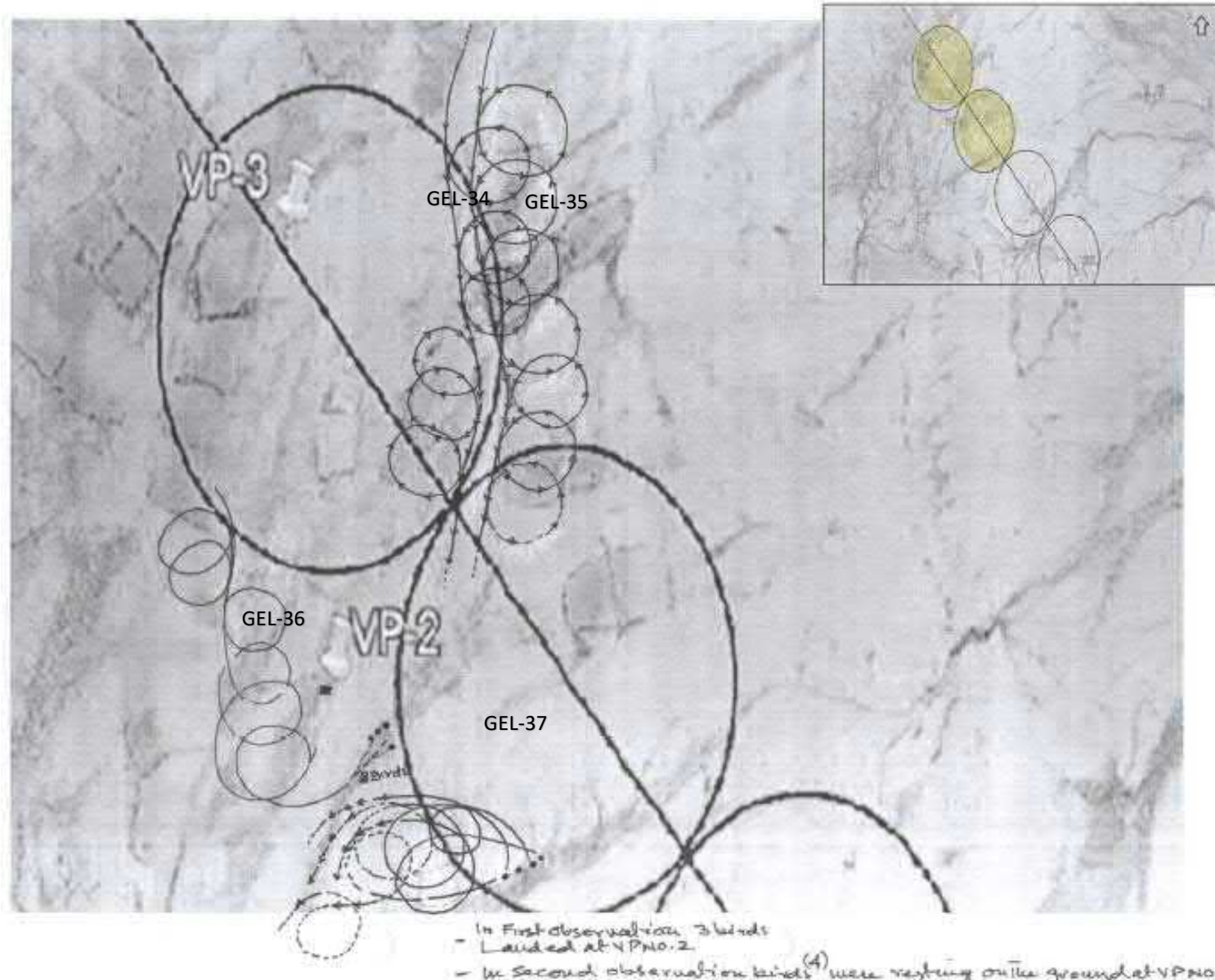


Project GEL Period Feb-Mar 2020 VP 1, 2 & 3

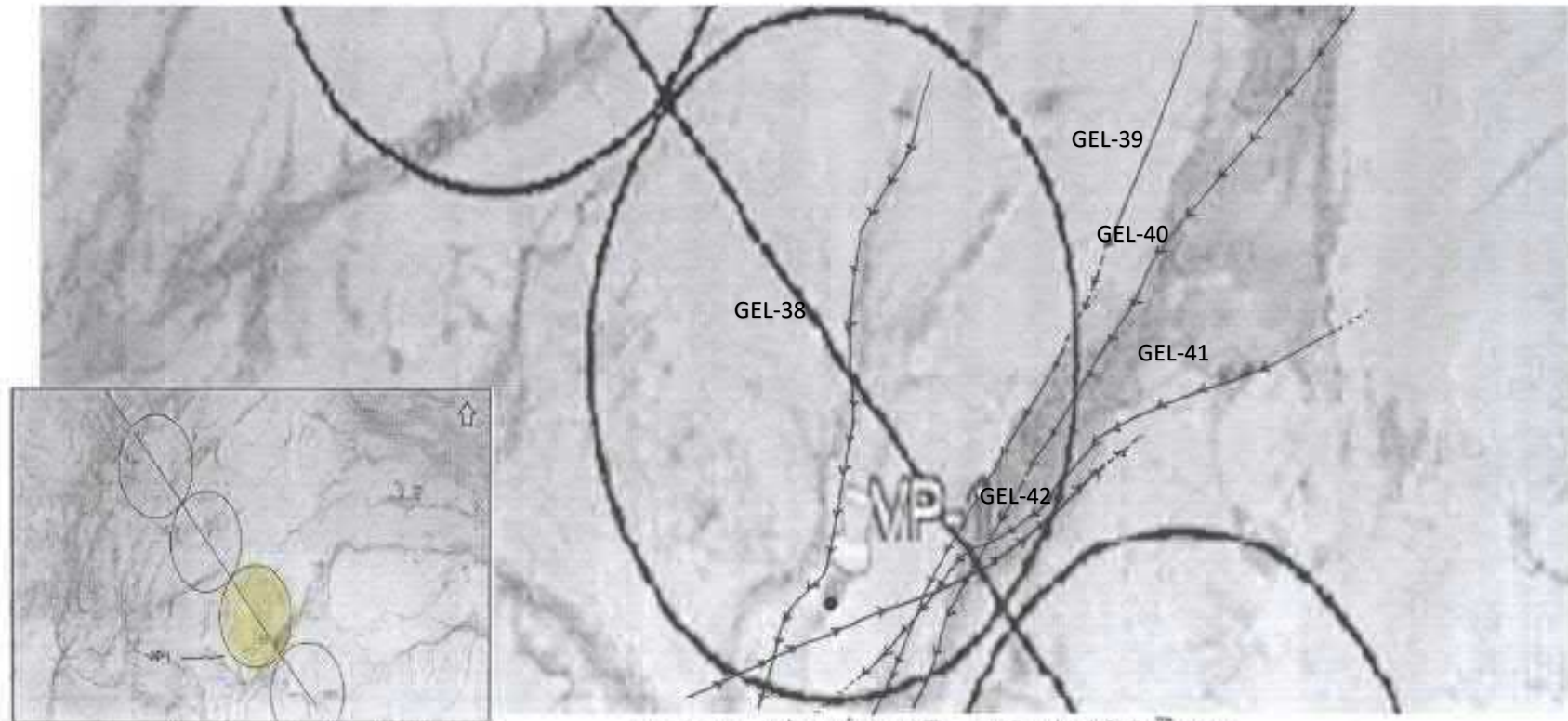


MPNO.2 showing Flight Path of Black Vulture (*Aegypius monachus*)
No bird was sighted at VPNO.1. (March-2020).

Project GEL Period Feb-Mar 2020 VP 1, 2 & 3



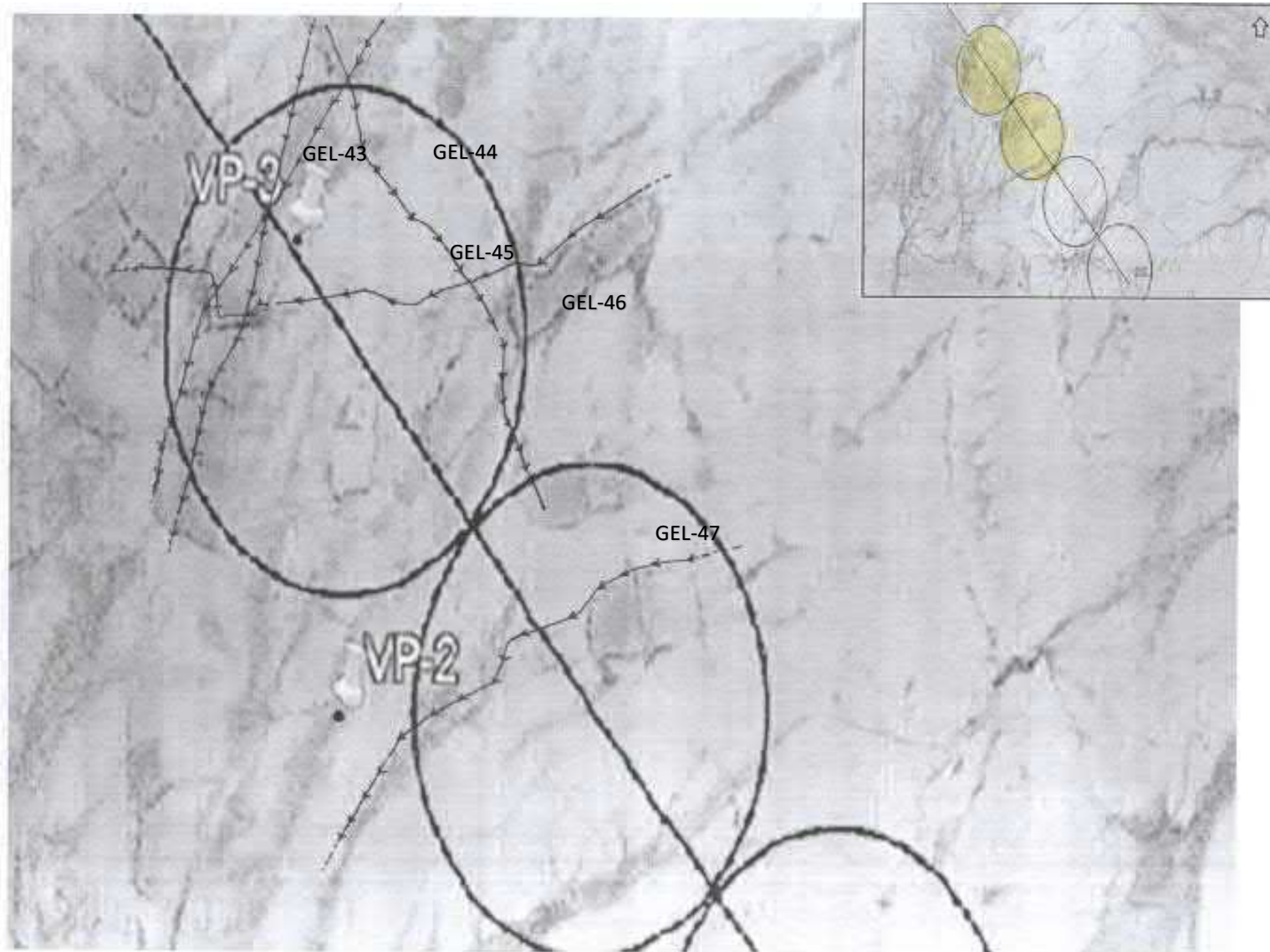
Project GEL Period Feb-Mar 2020 VP 1, 2 & 3



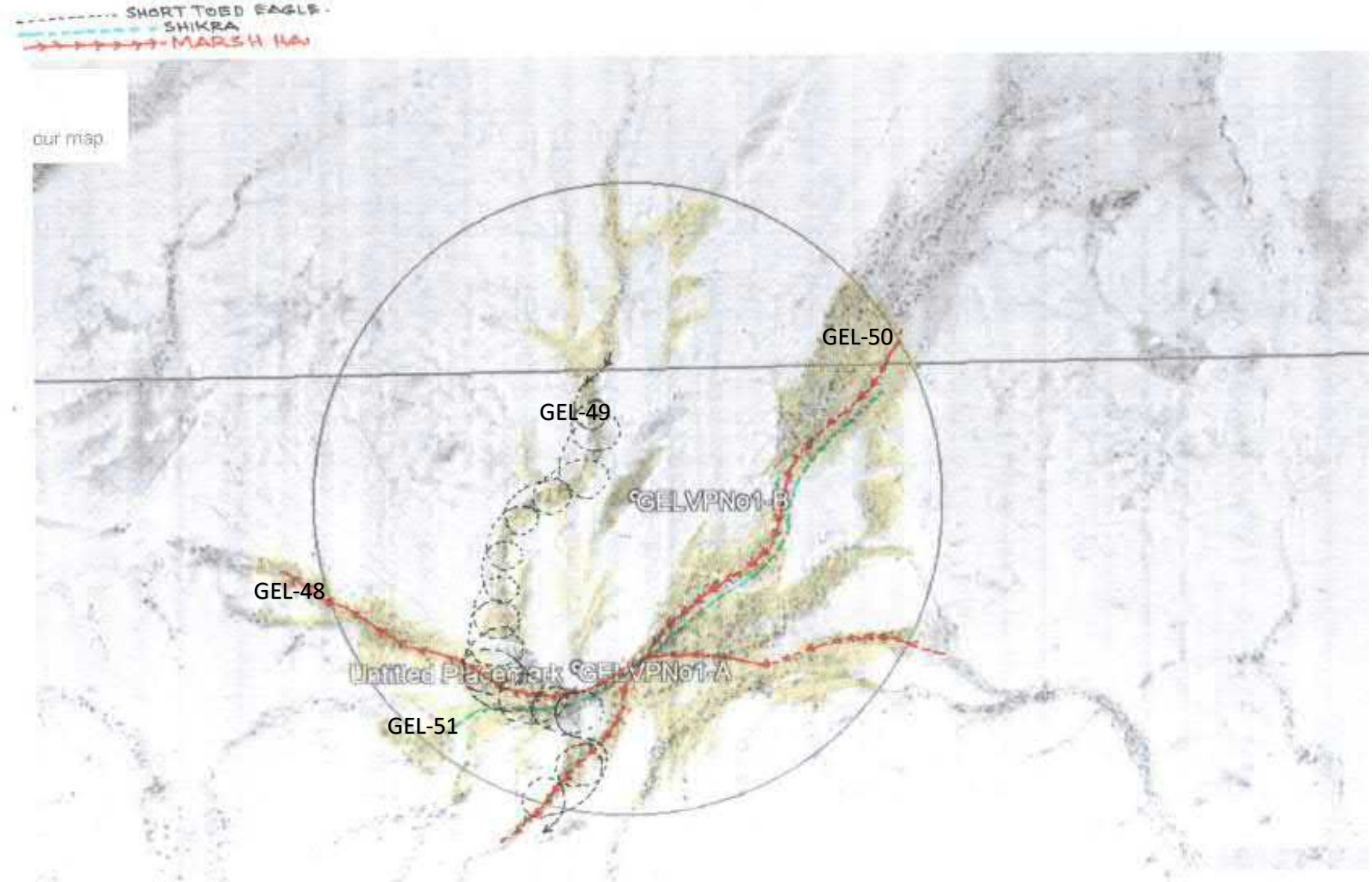
Map showing VPs located at Project Site.

Map No. 1, Showing VP, and Flight Pathway of Shukra (*Accipiter badius*) and Fl. Pathway of Tawny eagle (only one record) (*A. rapax*)

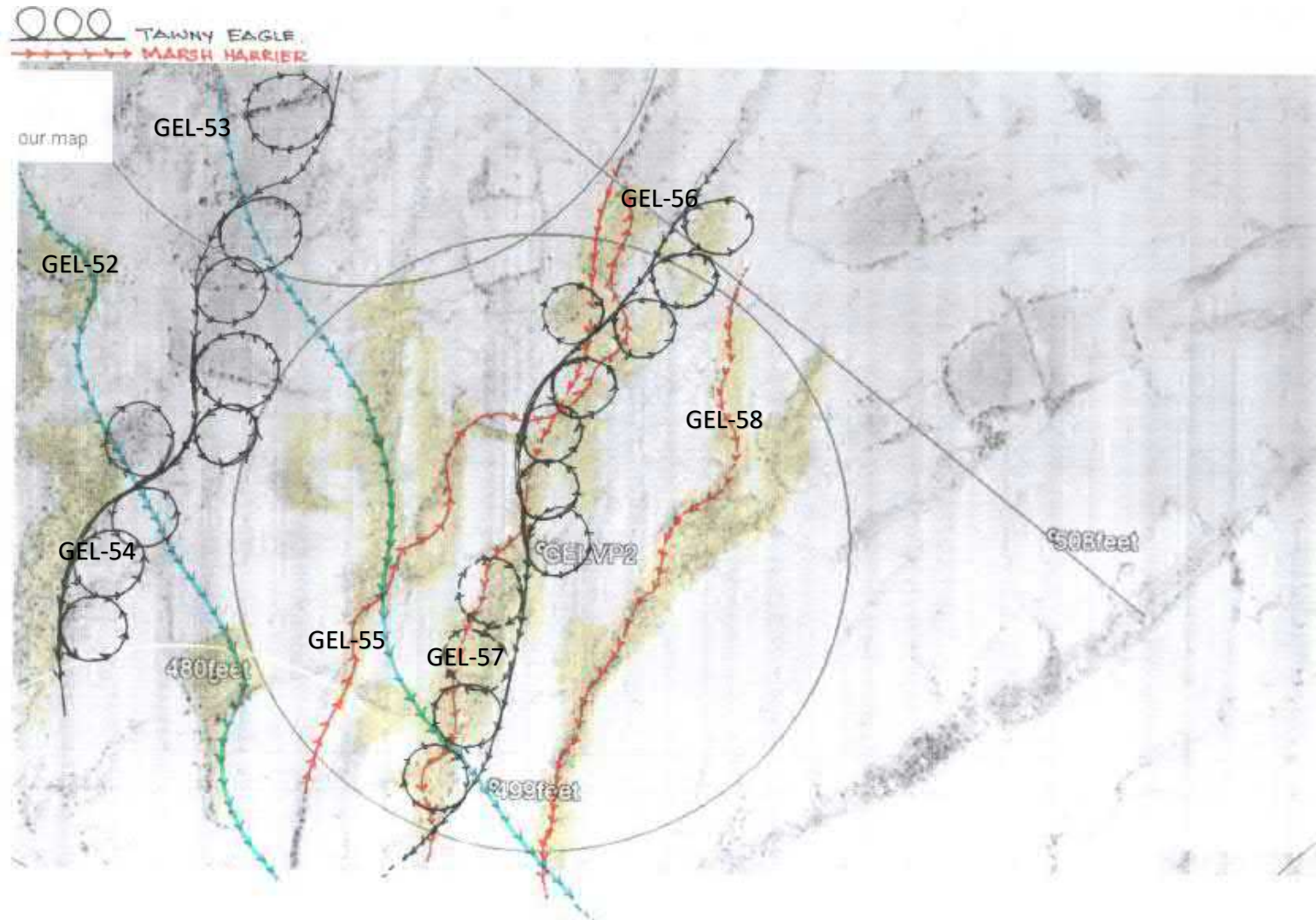
Project GEL Period Feb-Mar 2020 VP 1, 2 & 3



Project GEL Period Apr-May 2020 VP 1, 2 & 3



Project GEL Period Apr-May 2020 VP 1, 2 & 3



Project GEL Period Apr-May 2020 VP 1, 2 & 3

